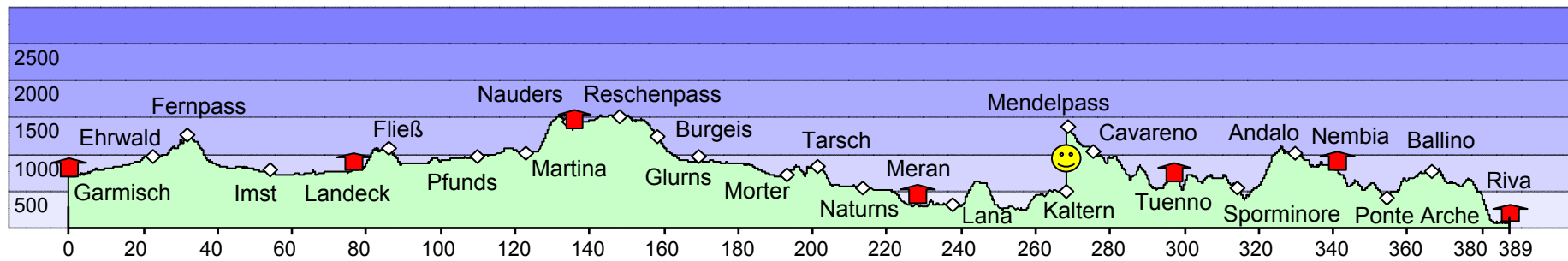


TransAlp: Garmisch - Gardasee "Römerstraße Via Claudia"



Gesamtprofil

Kilometer: 389 // Höhenmeter: 7160

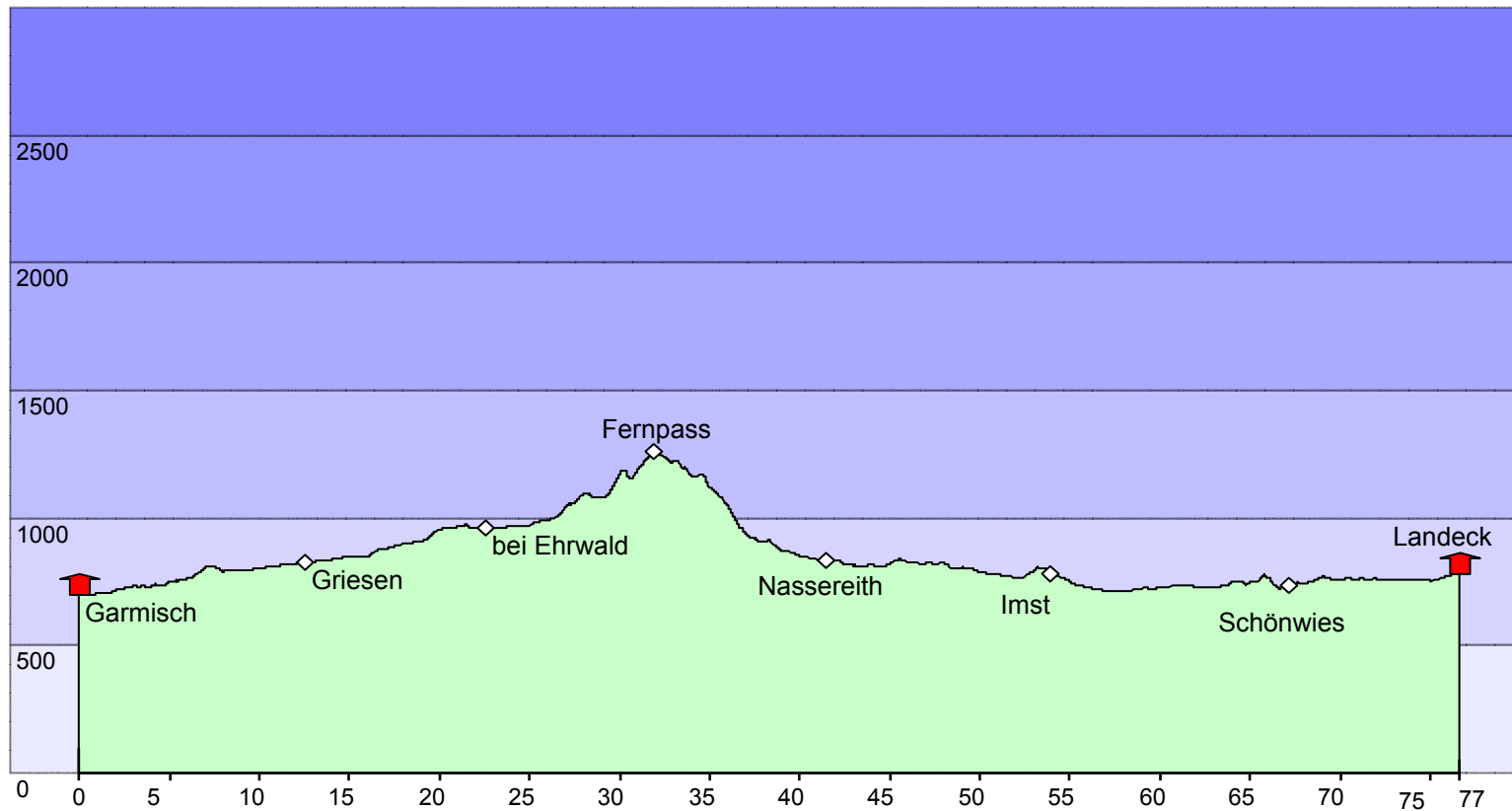


TransAlp: Garmisch - Gardasee "Römerstraße Via Claudia"



1. Etappe: Garmisch - Landeck

Kilometer: 77 // Höhenmeter: 1080

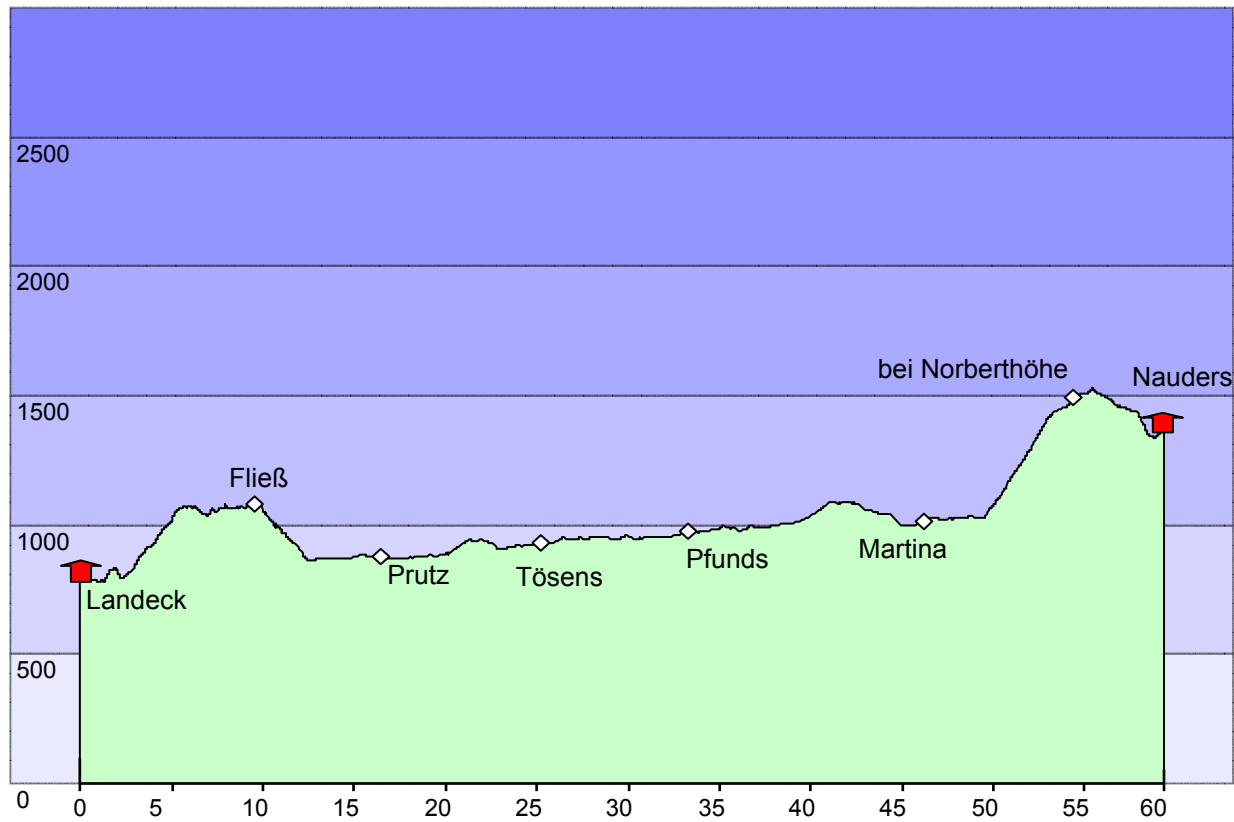


TransAlp: Garmisch - Gardasee "Römerstraße Via Claudia"



2. Etappe: Landeck - Nauders

Kilometer: 60 // Höhenmeter: 1420

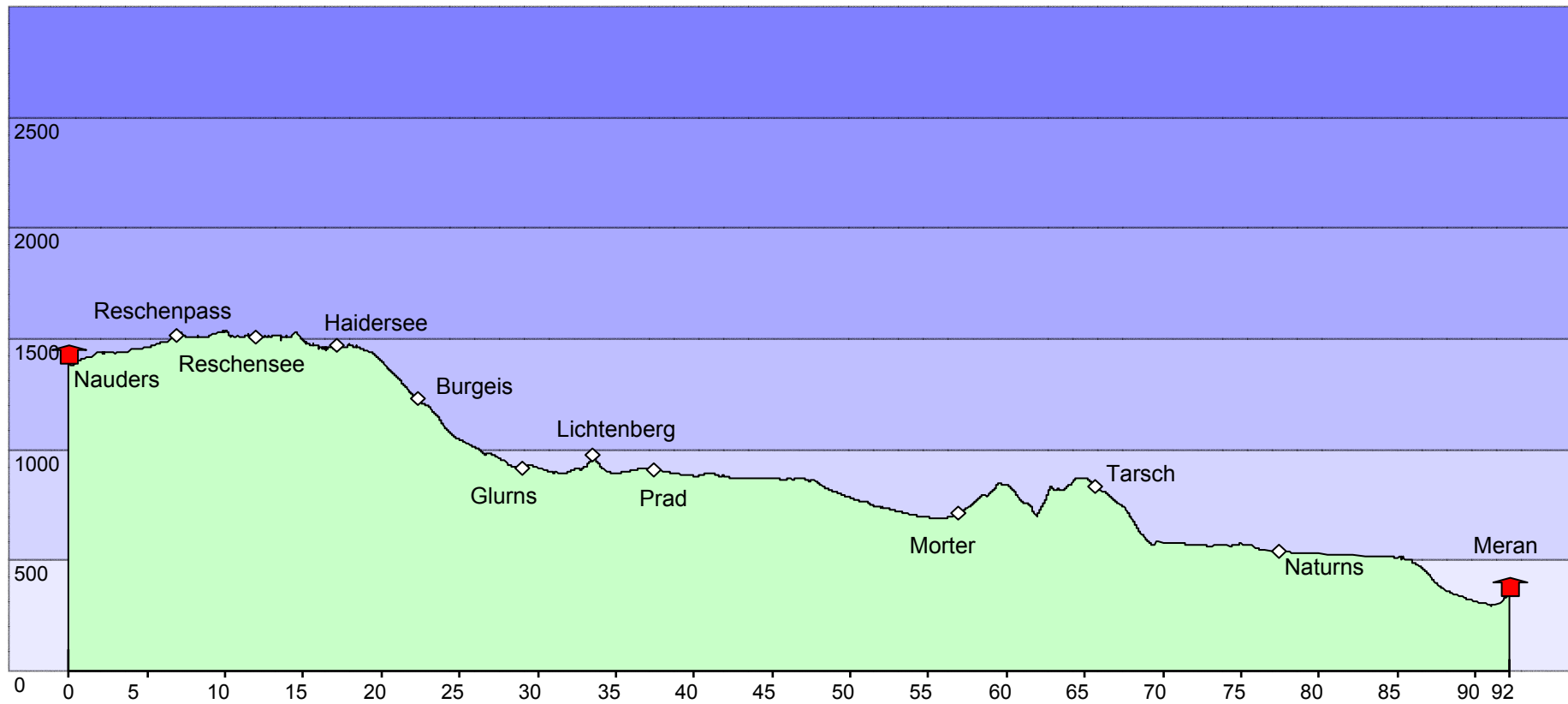


TransAlp: Garmisch - Gardasee "Römerstraße Via Claudia"



3. Etappe: Nauders - Meran

Kilometer: 92 // Höhenmeter: 1050

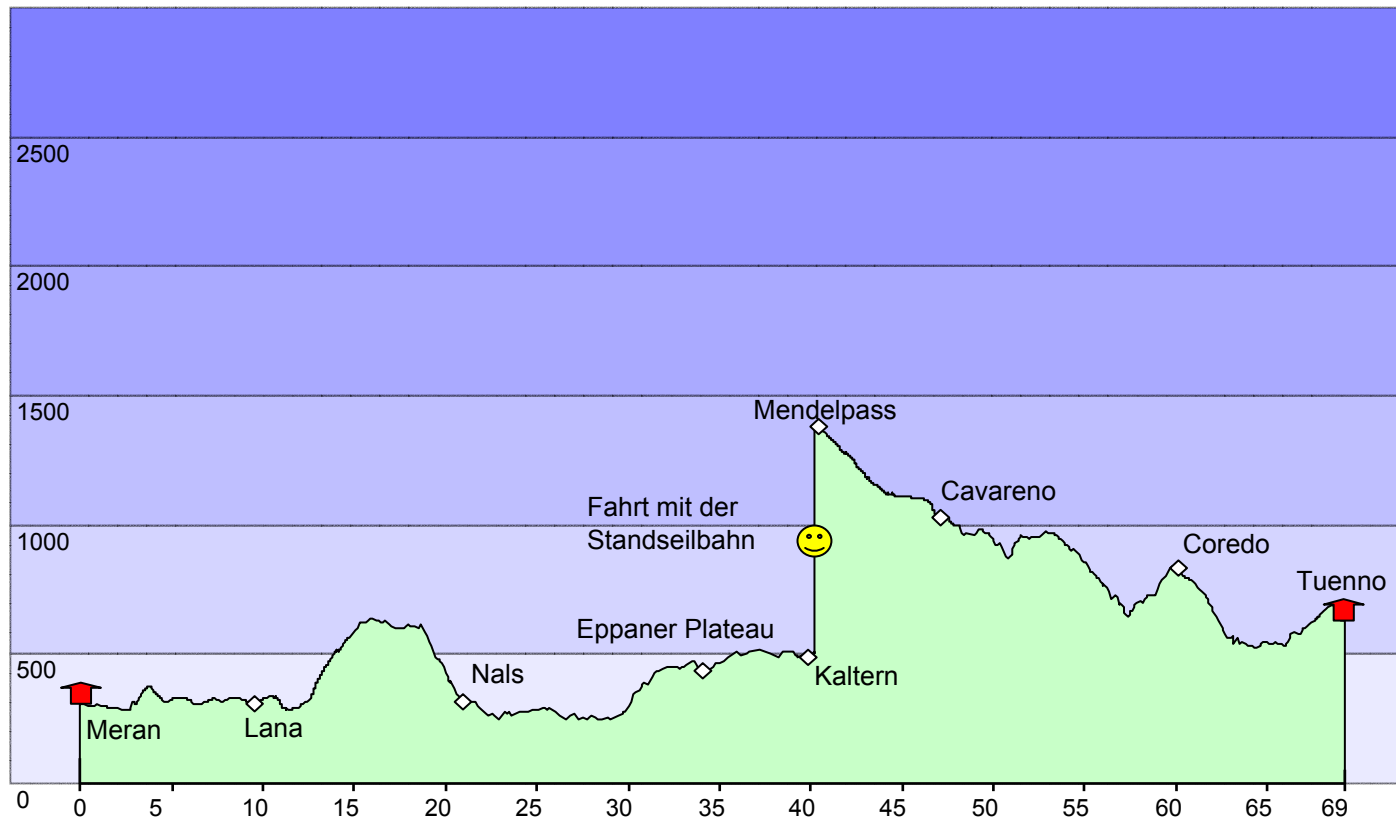


TransAlp: Garmisch - Gardasee "Römerstraße Via Claudia"



4. Etappe: Meran - Tuenno

Kilometer: 69 // Höhenmeter: 1360

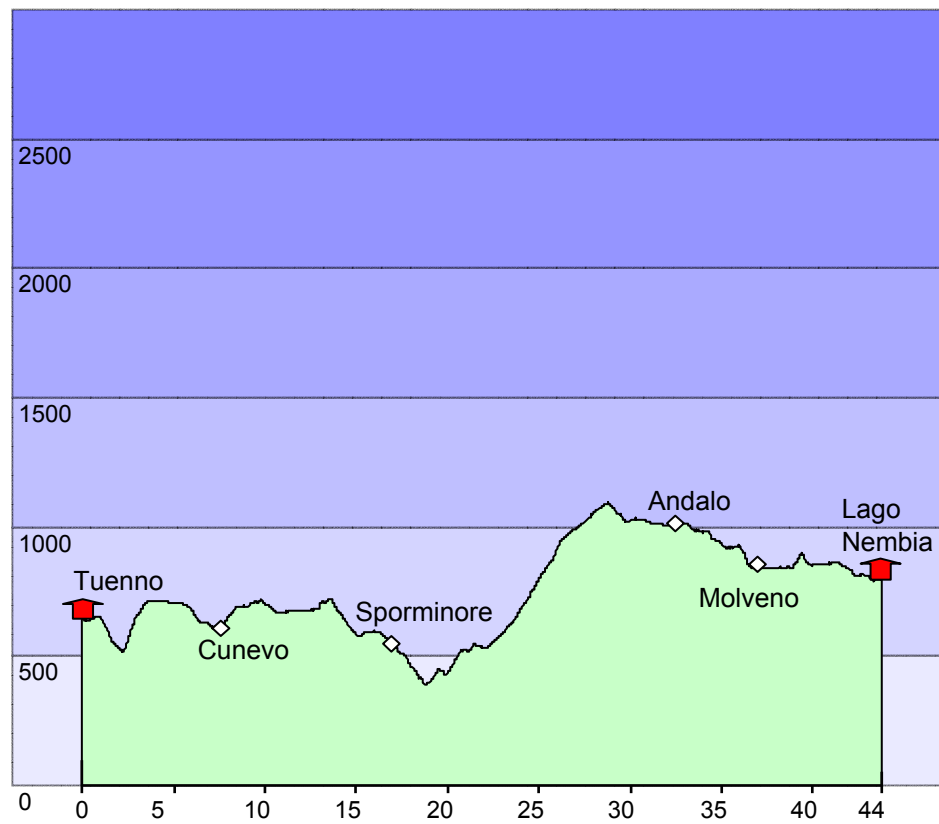


TransAlp: Garmisch - Gardasee "Römerstraße Via Claudia"



5. Etappe: Tuenno - Lago Nembia

Kilometer: 44 // Höhenmeter: 1270



TransAlp: Garmisch - Gardasee "Römerstraße Via Claudia"



6. Etappe: Lago Nembia - Torbole

Kilometer: 47 // Höhenmeter: 980

