

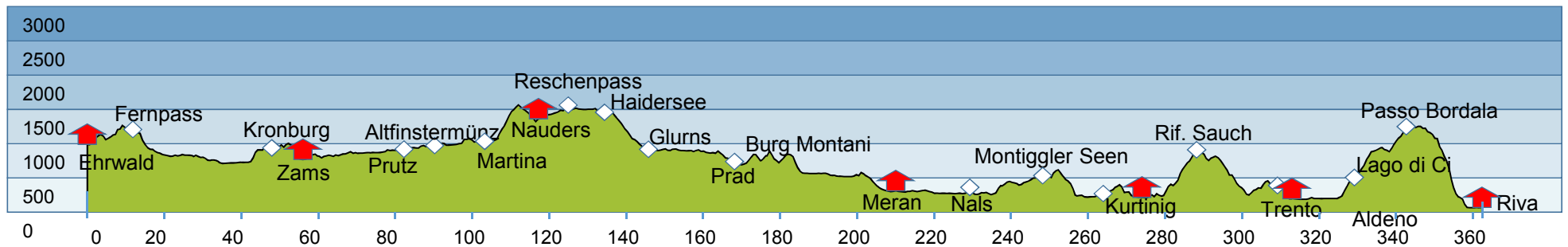
# TransAlp-Light: Ehrwald - Gardasee | Variante II



## Tourprofil

Gesamtkilometer: 362 km

Höhenmeter gesamt: 6410



# TransAlp-Light: Ehrwald - Gardasee | Variante II

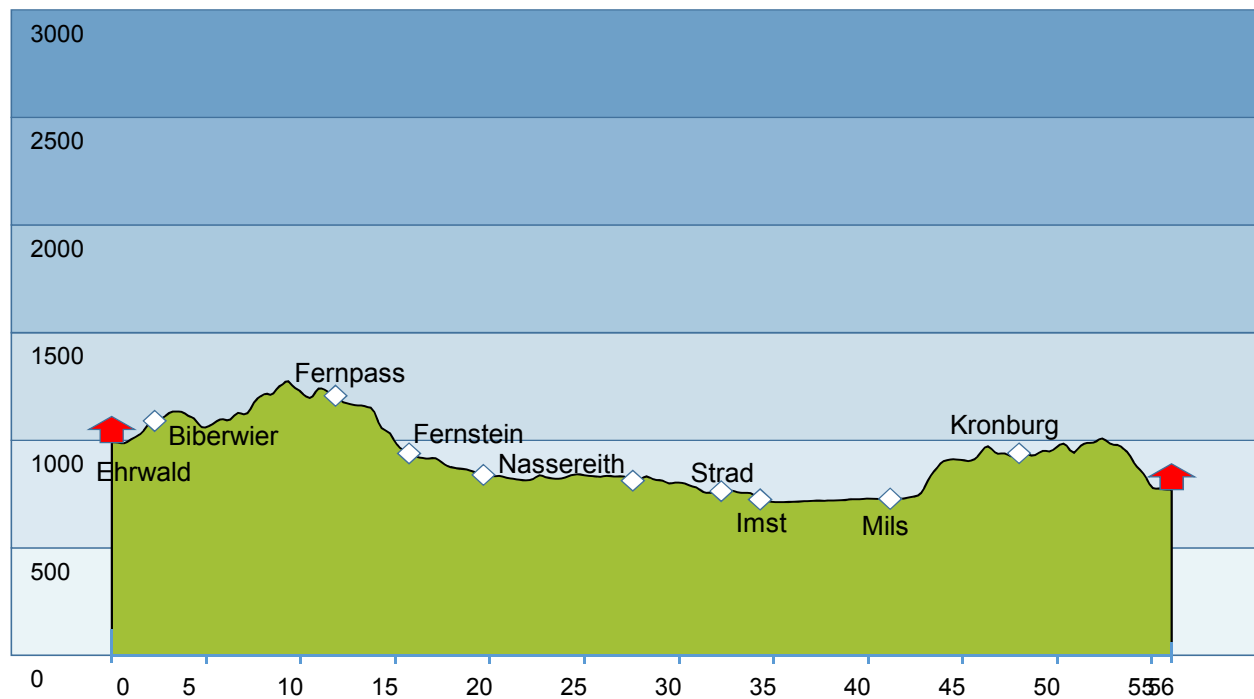


## 1. Etappe

Ehrwald - Zams

Tageskilometer: 56 km

Höhenmeter: 940



# TransAlp-Light: Ehrwald - Gardasee | Variante II

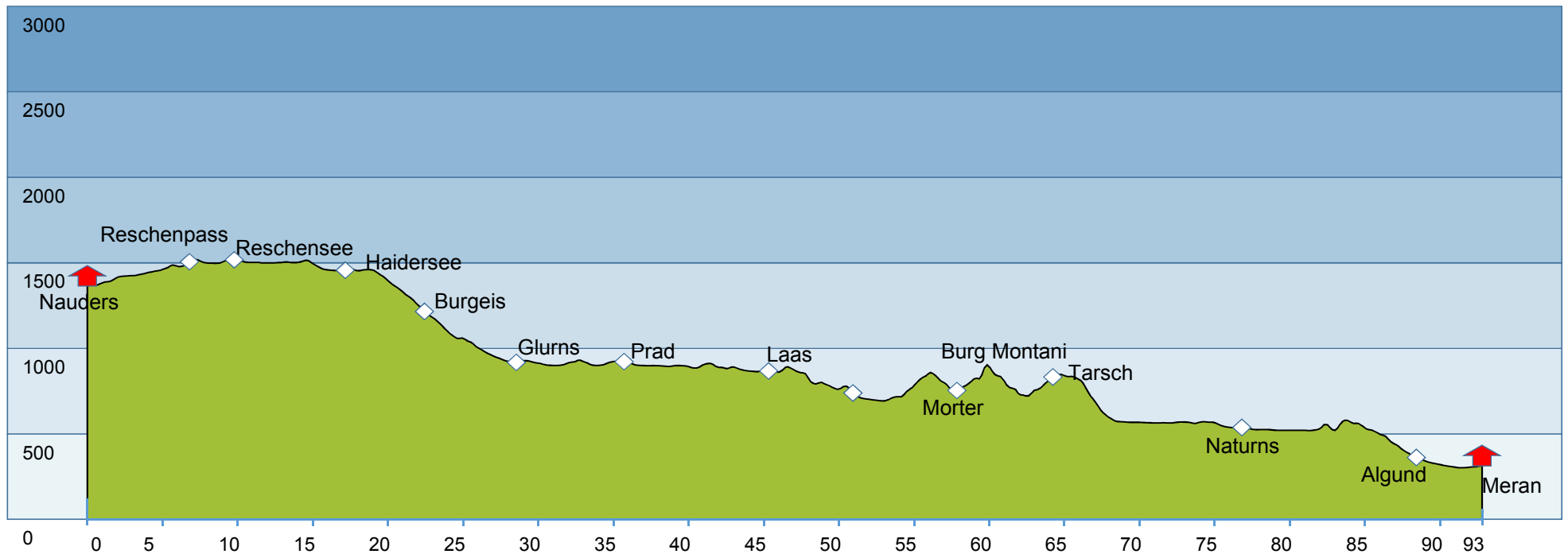


## 3. Etappe

Nauders - Meran

Tageskilometer: 93 km

Höhenmeter: 1180



# TransAlp-Light: Ehrwald - Gardasee | Variante II

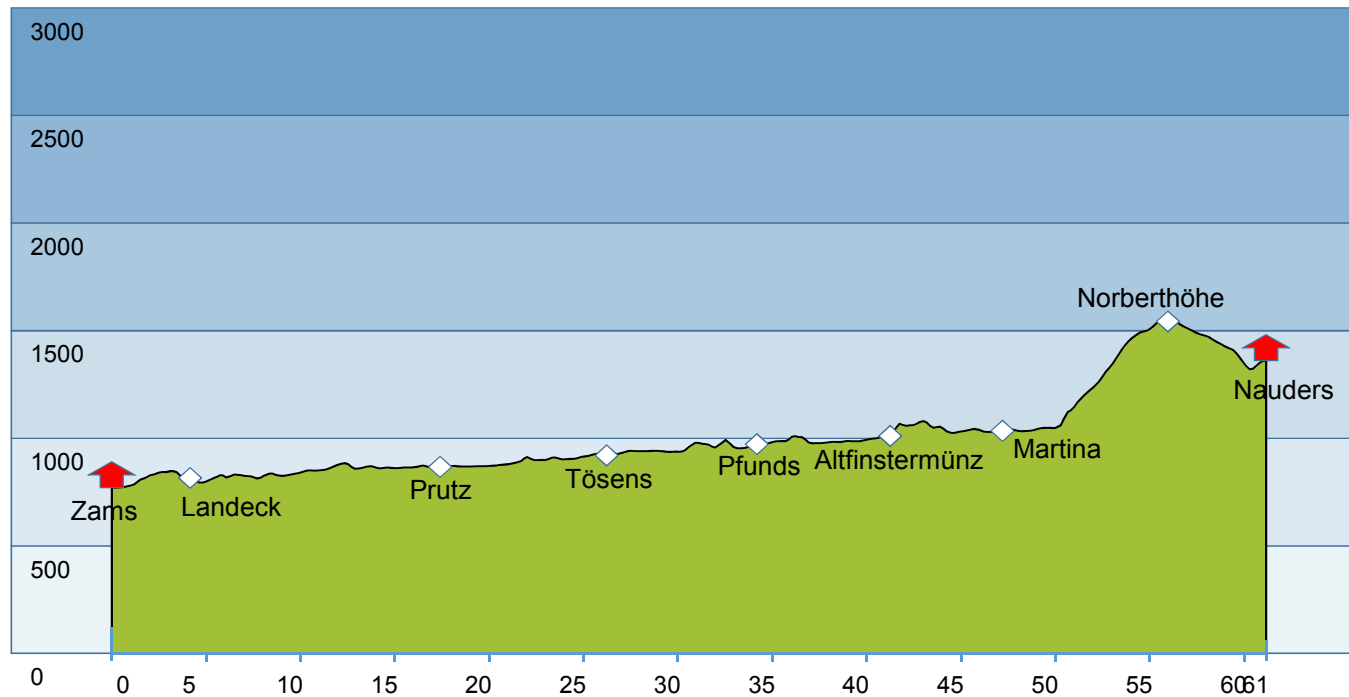


## 2. Etappe

Zams - Nauders

Tageskilometer: 61 km

Höhenmeter: 920



# TransAlp-Light: Ehrwald - Gardasee | Variante II

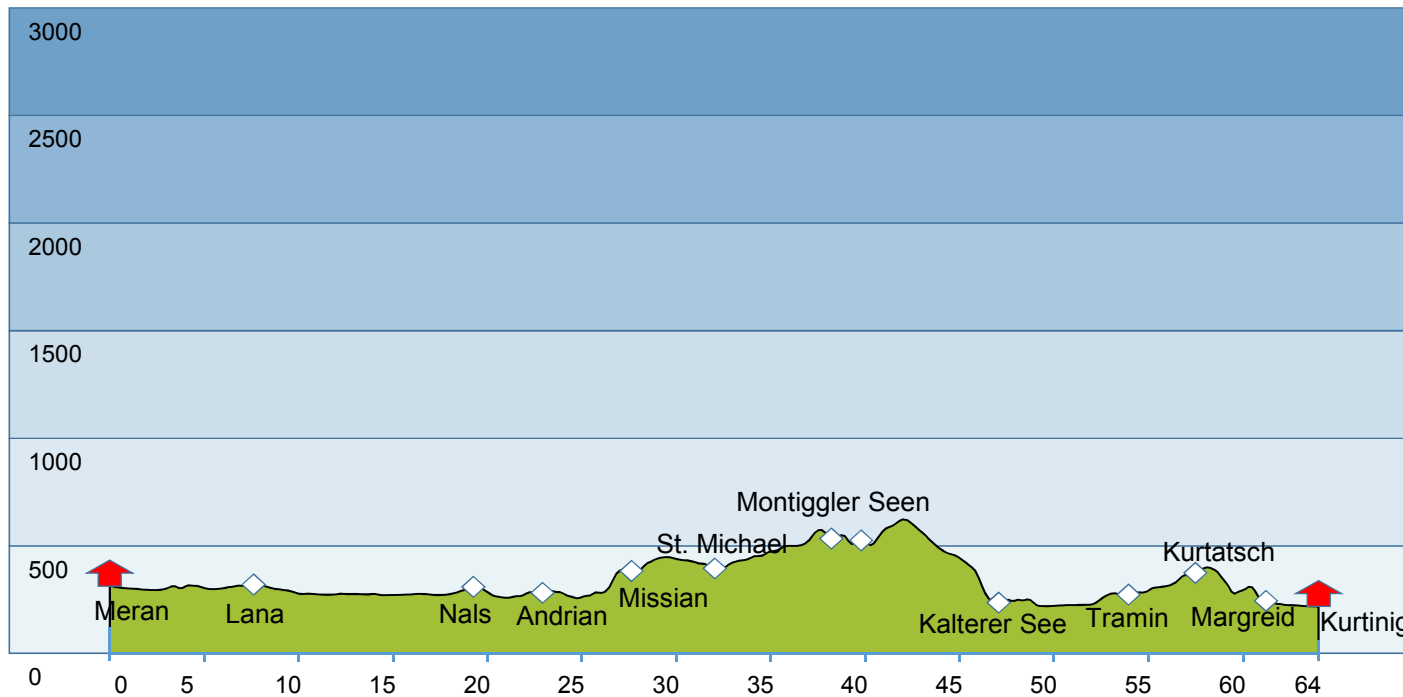


## 4. Etappe

Meran - Kurtinig

Tageskilometer: 64 km

Höhenmeter: 950



# TransAlp-Light: Ehrwald - Gardasee | Variante II

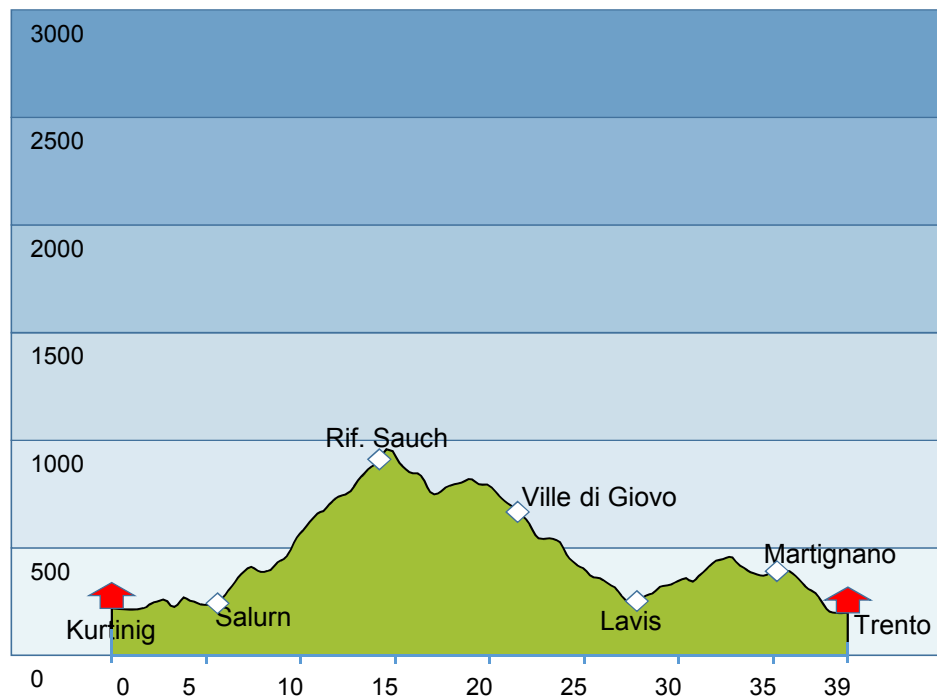


## 5. Etappe

Kurtinig - Trento

Tageskilometer: 39 km

Höhenmeter: 1130



# TransAlp-Light: Ehrwald - Gardasee | Variante II



## 6. Etappe

Trento - Riva

Tageskilometer: 49 km

Höhenmeter: 1290

