

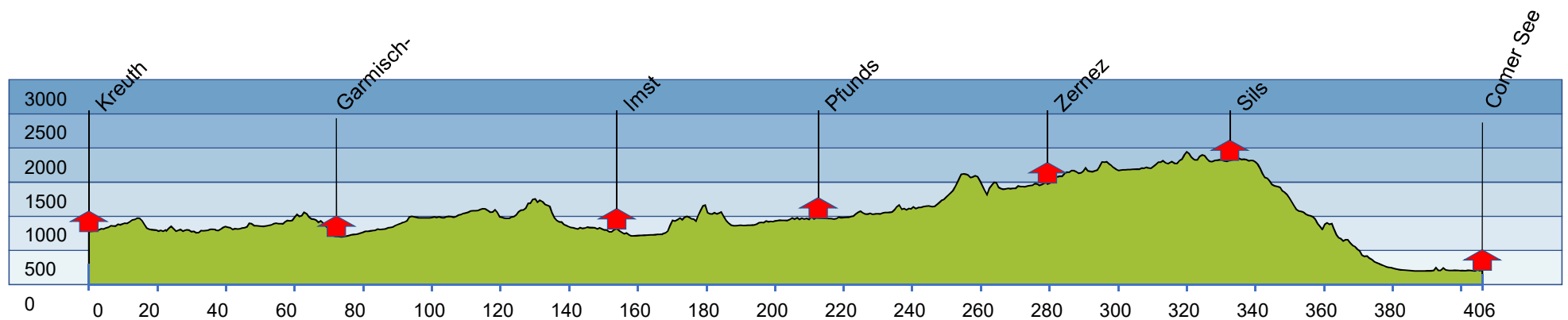
TransAlp: Tegernsee - Comer See



Tourprofil

Gesamtkilometer: 406 km

Höhenmeter gesamt: 6520



TransAlp: Tegernsee - Comer See

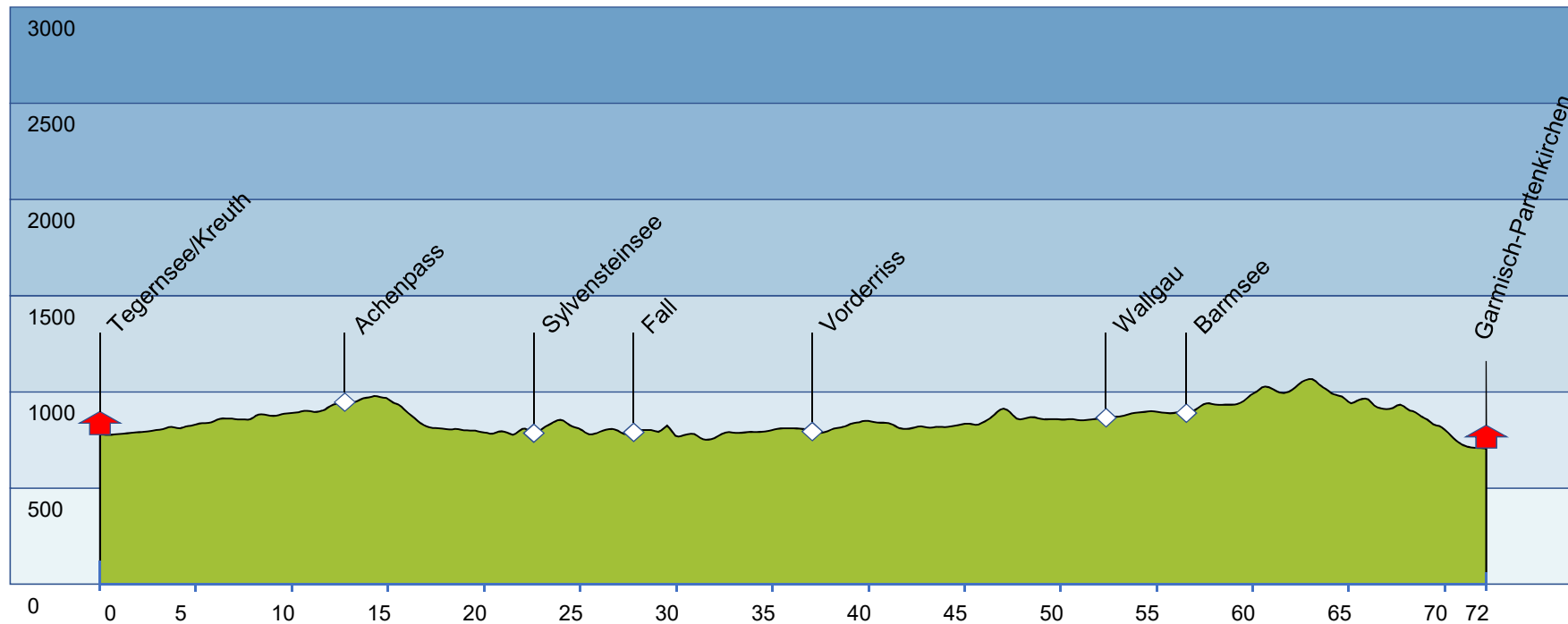


1. Etappe

Kreuth - Garmisch-Partenkirchen

Tageskilometer: 72 km

Höhenmeter: 1080



TransAlp: Tegernsee - Comer See

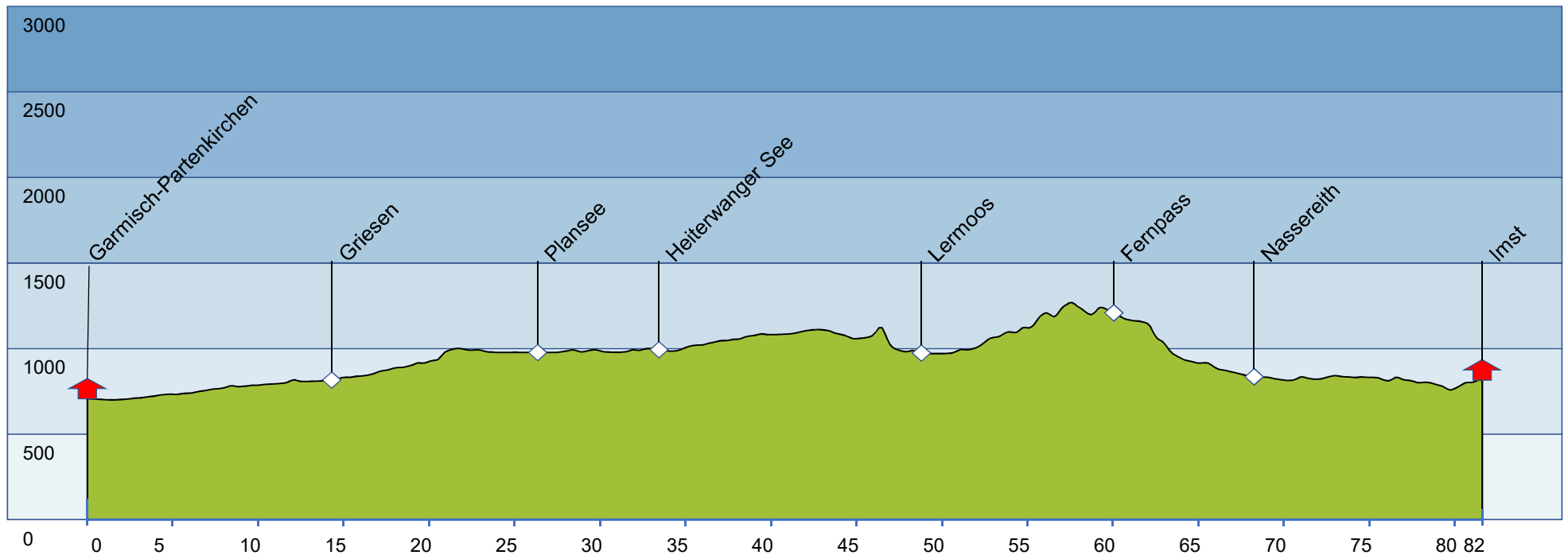


2. Etappe

Garmisch-Partenkirchen - Imst

Tageskilometer: 82 km

Höhenmeter: 1170



TransAlp: Tegernsee - Comer See

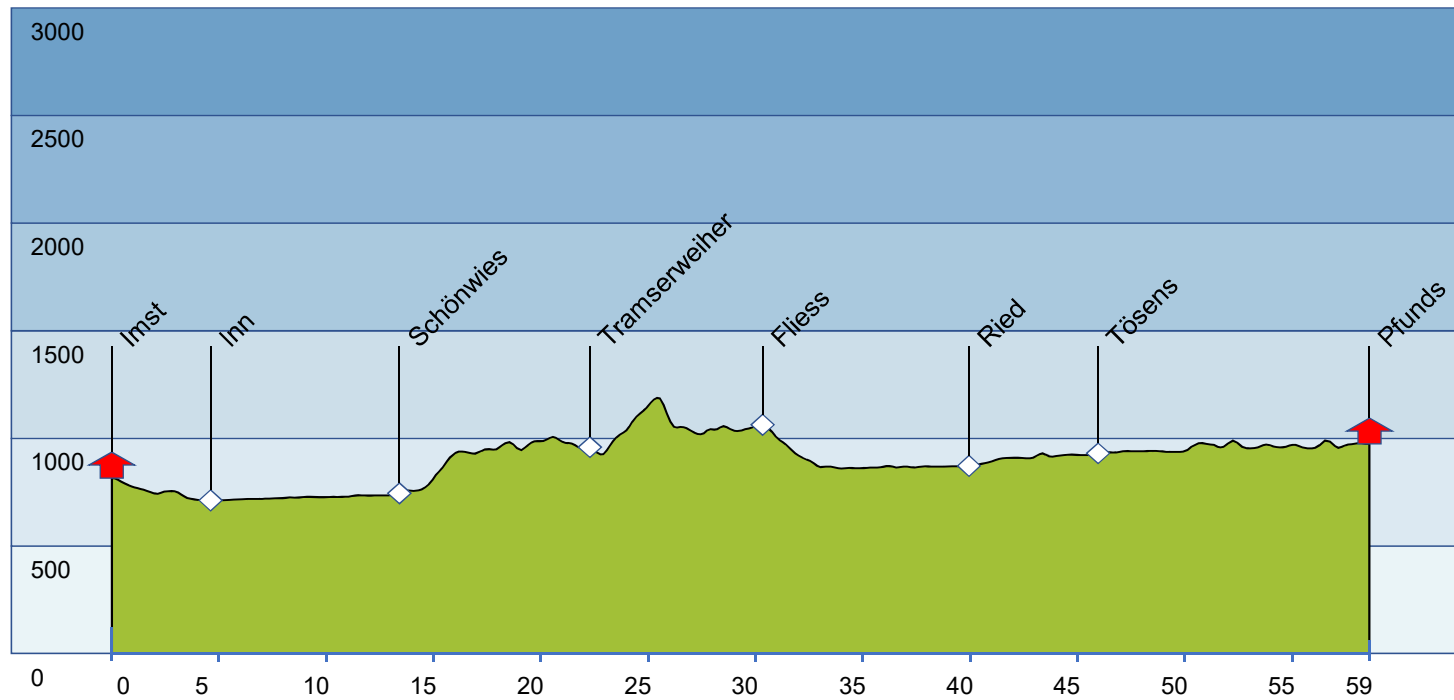


3. Etappe

Imst - Pfunds

Tageskilometer: 59 km

Höhenmeter: 1160



TransAlp: Tegernsee - Comer See

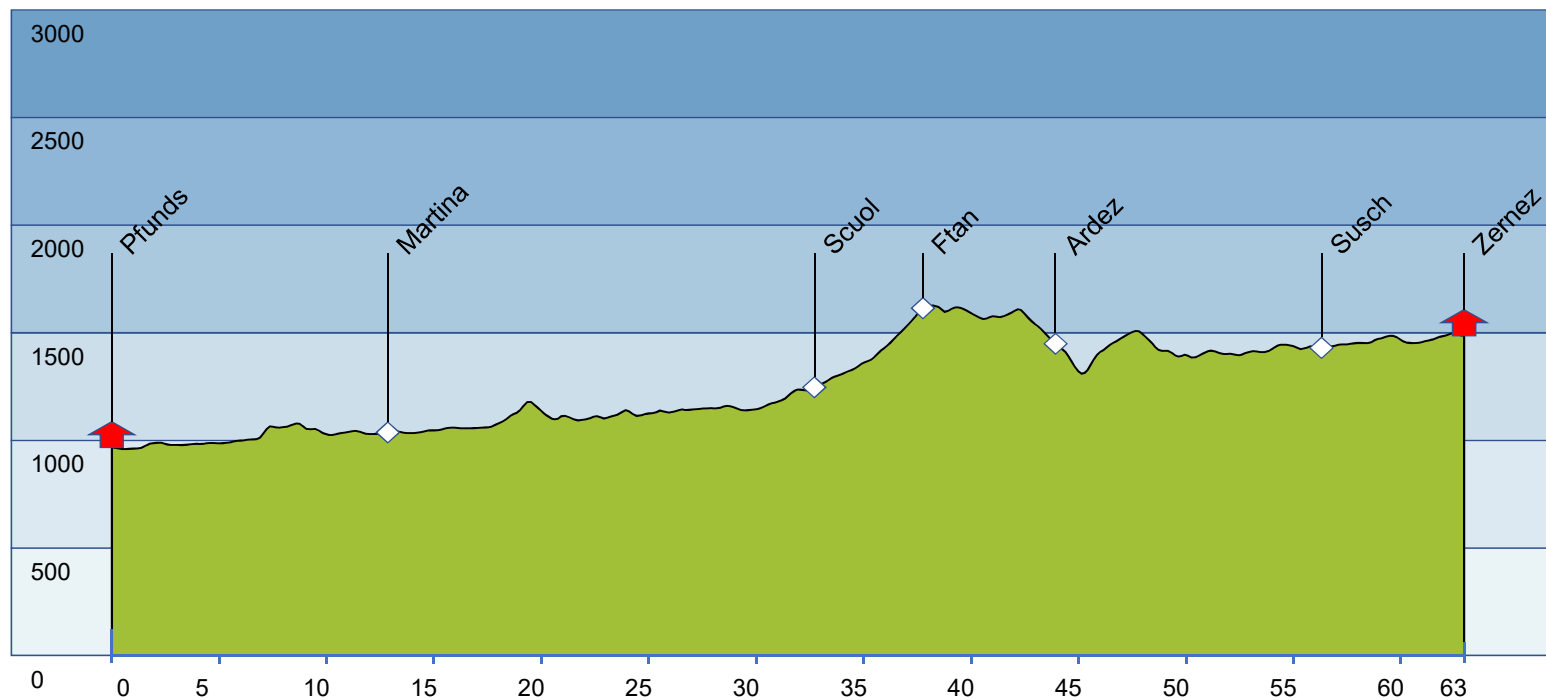


4. Etappe

Pfunds - Zernez

Tageskilometer: 63 km

Höhenmeter: 1480



TransAlp: Tegernsee - Comer See

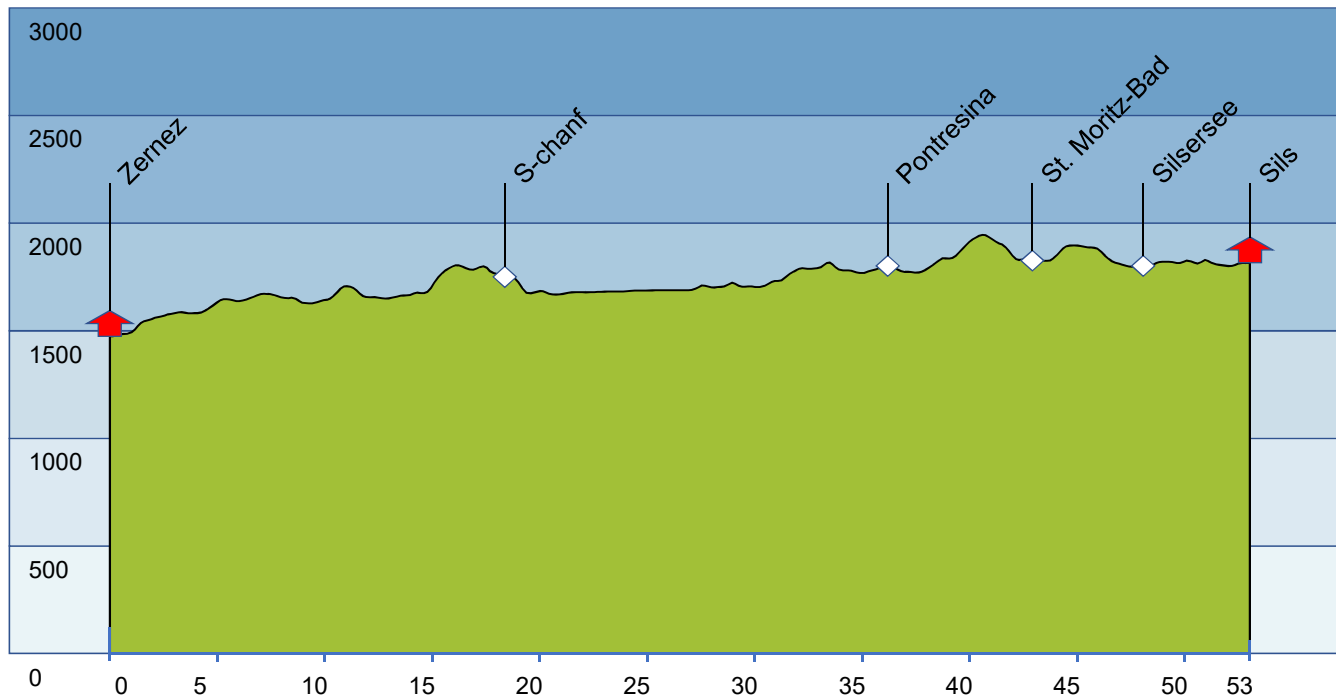


5. Etappe

Zernez - Sils

Tageskilometer: 53 km

Höhenmeter: 1180



TransAlp: Tegernsee - Comer See



6. Etappe

Sils - Comer See

Tageskilometer: 74 km

Höhenmeter: 450

