

E-MTB TransAlp: St. Anton - Comer See | Variante I

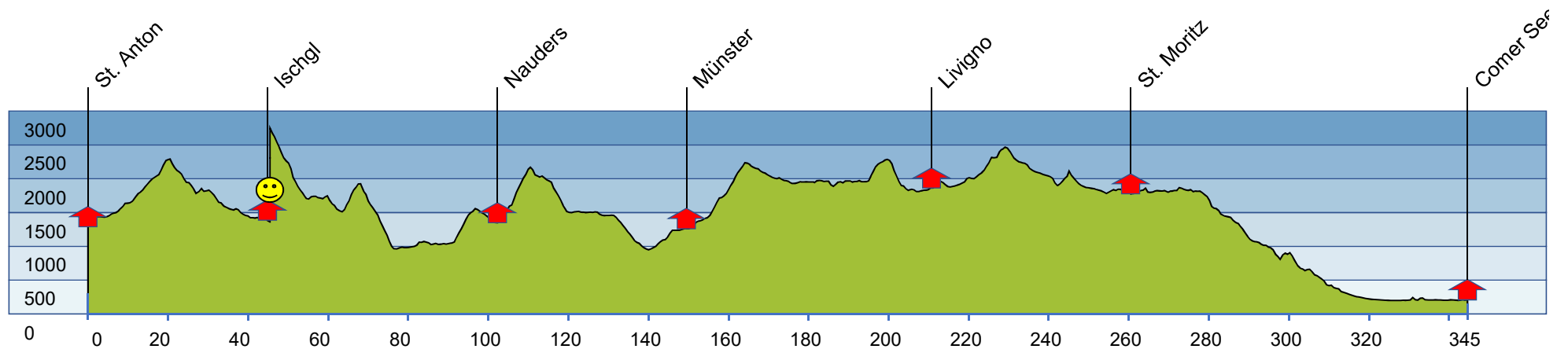


Tourprofil

St. Anton - Comer See

Gesamtkilometer: 345 km

Höhenmeter gesamt: 7300



E-MTB TransAlp: St. Anton - Comer See | Variante I

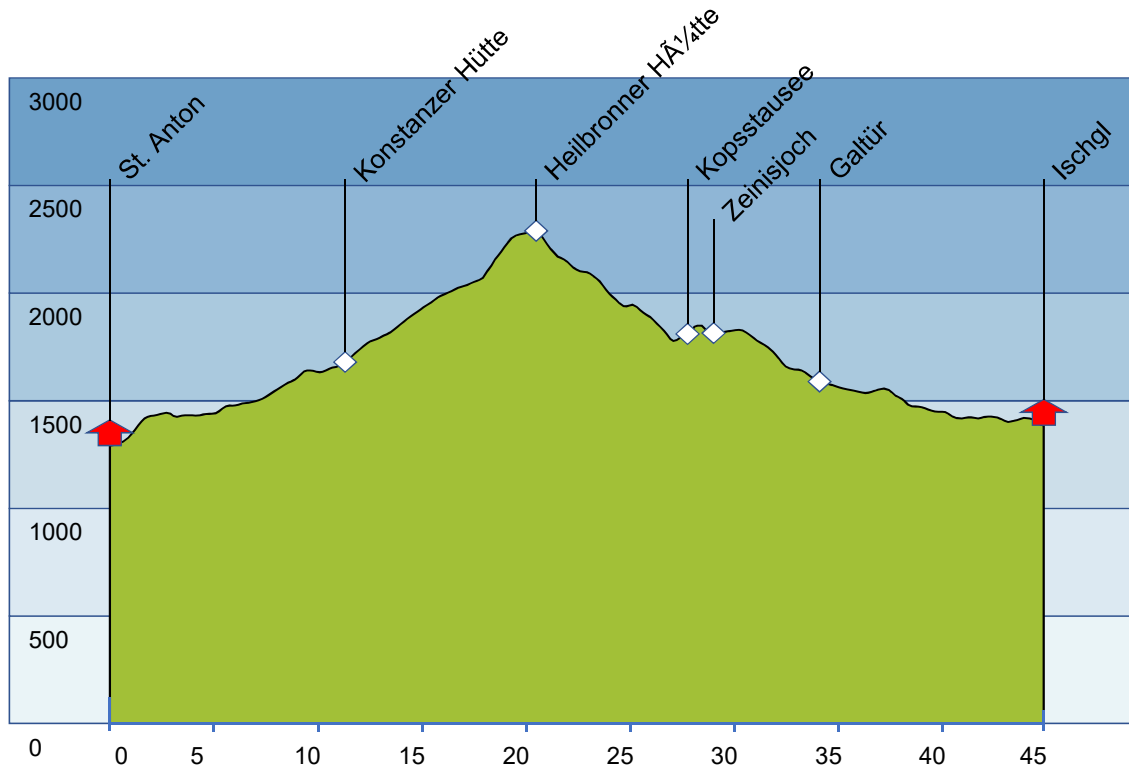


1. Etappe

St. Anton - Ischgl

Tageskilometer: 45 km

Höhenmeter: 1190



E-MTB TransAlp: St. Anton - Comer See | Variante I

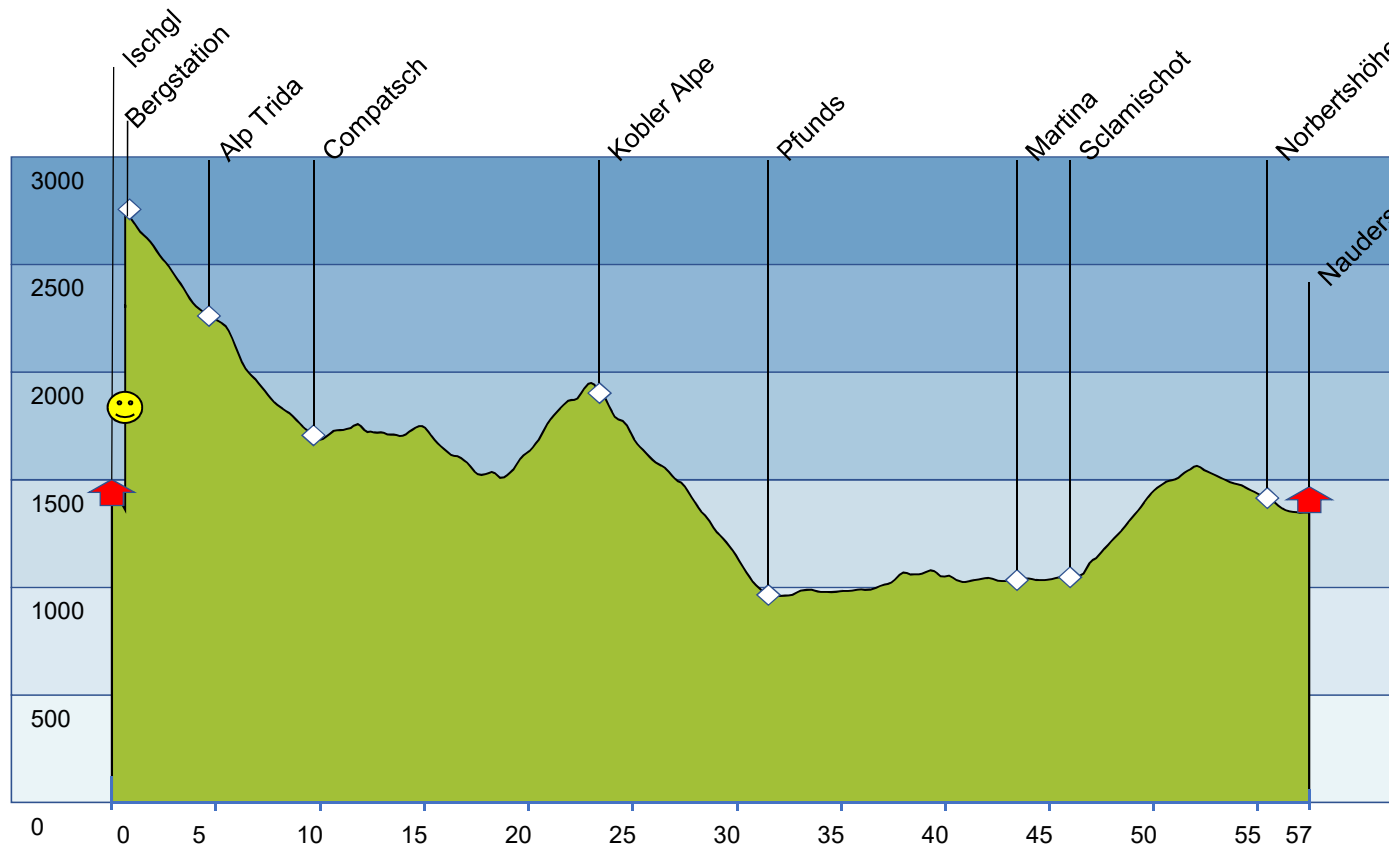


2. Etappe

Ischgl - Nauders

Tageskilometer: 57 km

Höhenmeter: 1410



E-MTB TransAlp: St. Anton - Comer See | Variante I

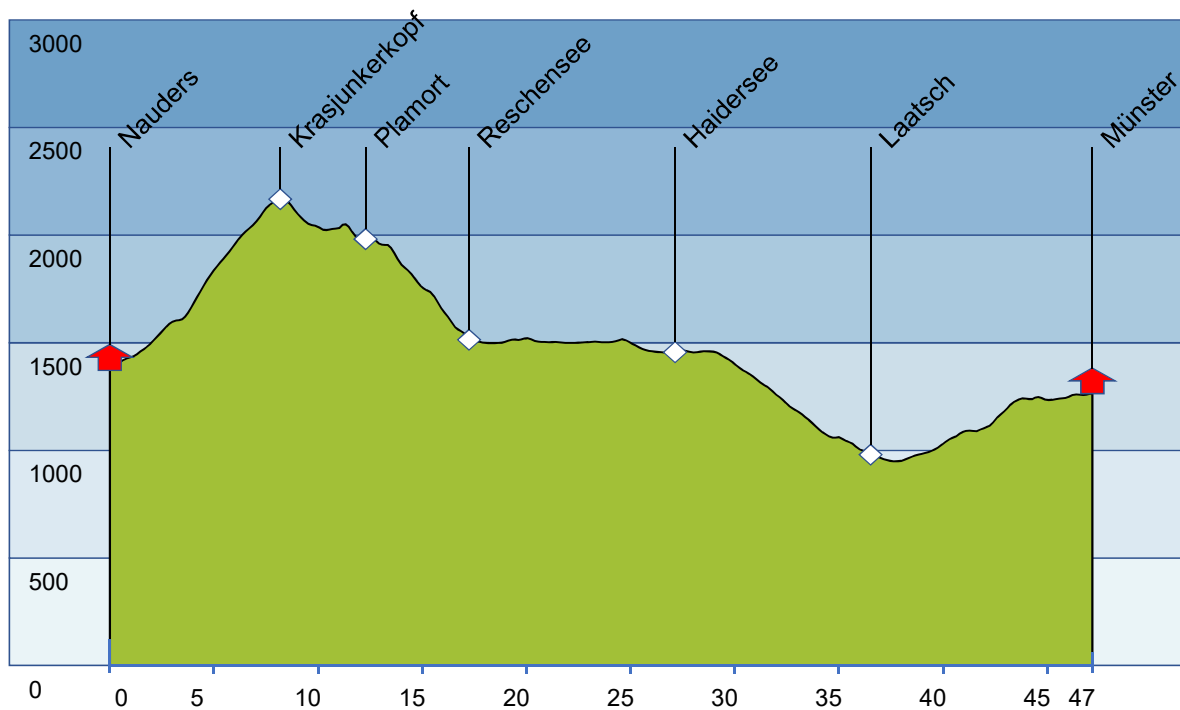


3. Etappe

Nauders - Münster

Tageskilometer: 47 km

Höhenmeter: 1290



E-MTB TransAlp: St. Anton - Comer See | Variante I

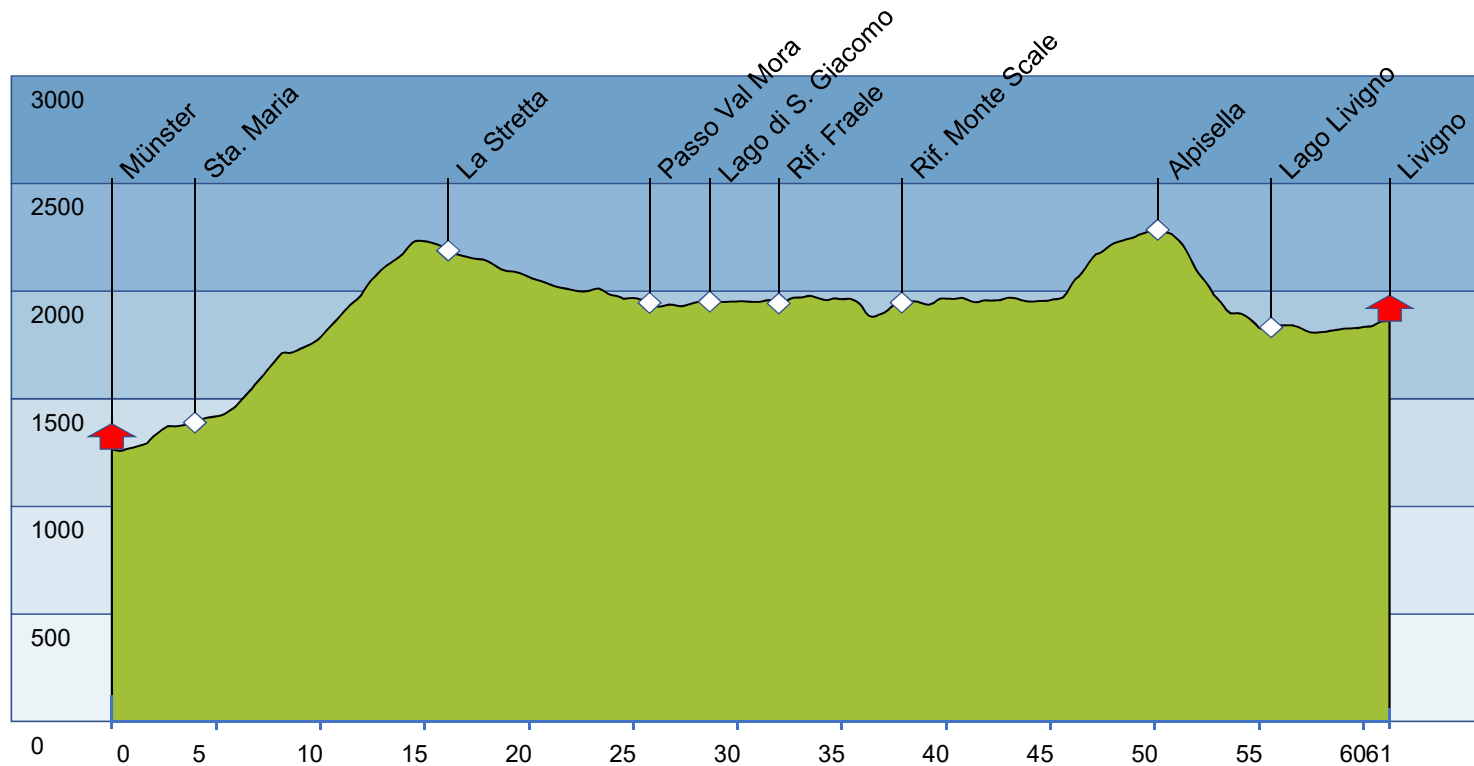


4. Etappe

Münster - Livigno

Tageskilometer: 61 km

Höhenmeter: 1720



E-MTB TransAlp: St. Anton - Comer See | Variante I

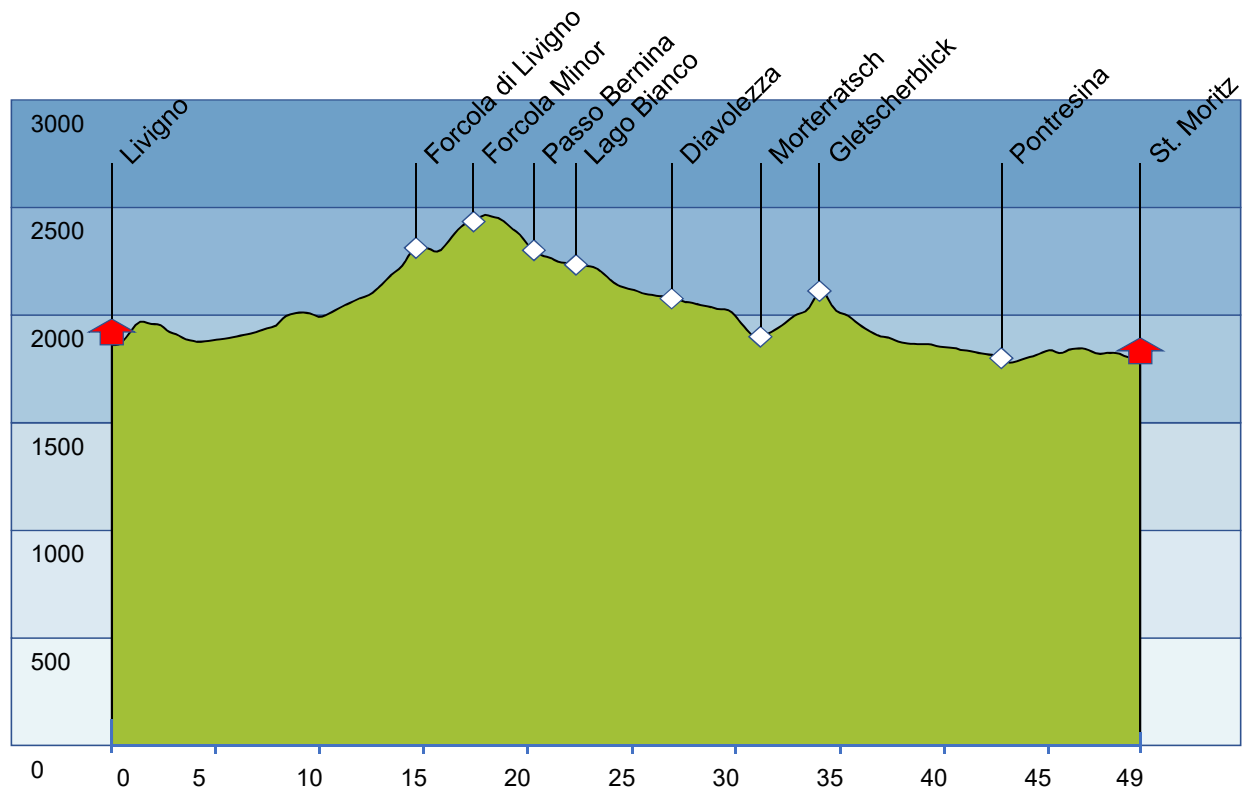


5. Etappe

Livigno - St. Moritz

Tageskilometer: 49 km

Höhenmeter: 1090



E-MTB TransAlp: St. Anton - Comer See | Variante I



6. Etappe

St. Moritz - Comer See

Tageskilometer: 84 km

Höhenmeter: 600

