

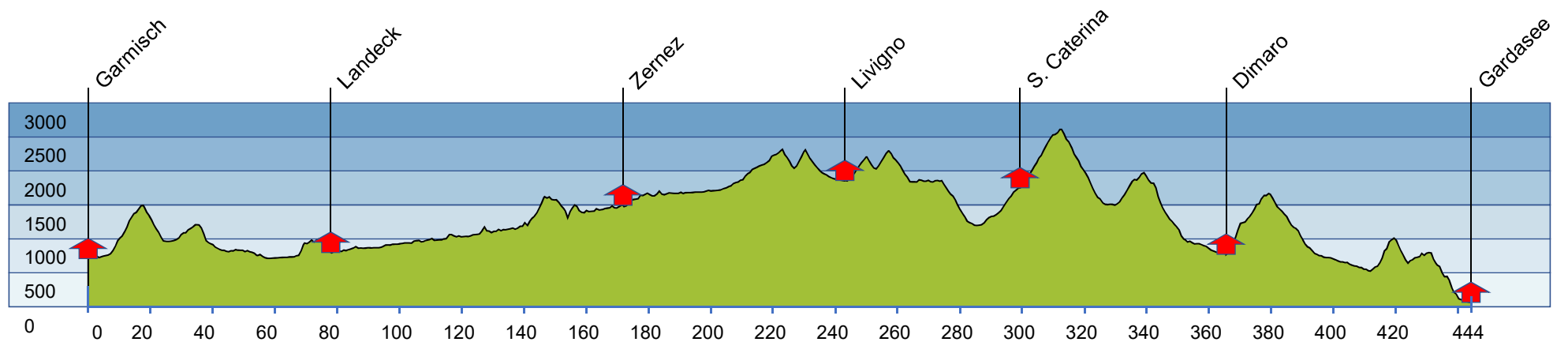
# Gravel-TransAlp: Garmisch - Engadin - Gardasee



## Tourprofil

Garmisch - Gardasee

Gesamtkilometer: 444 km  
Höhenmeter gesamt: 10060



# Gravel-TransAlp: Garmisch - Engadin - Gardasee

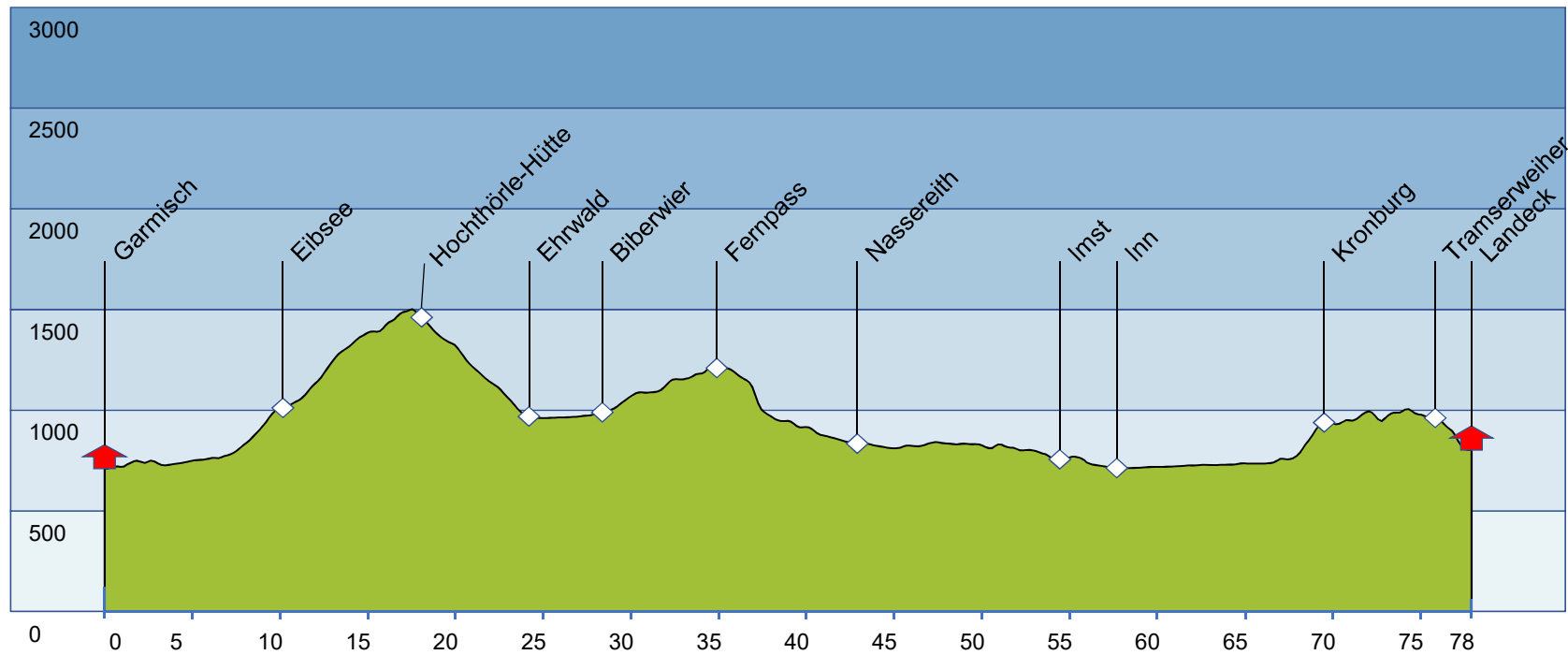


## 1. Etappe

Garmisch - Landeck

Tageskilometer: 78 km

Höhenmeter: 1690



# Gravel-TransAlp: Garmisch - Engadin - Gardasee

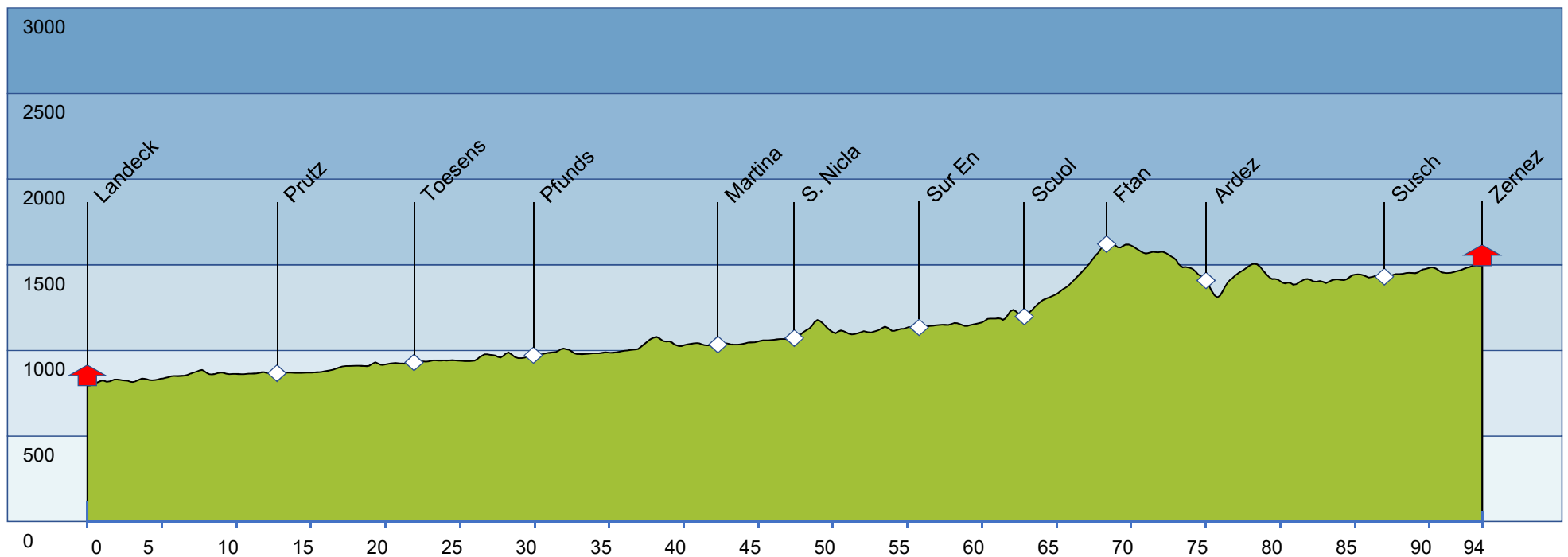


## 2. Etappe

Landeck - Zernez

Tageskilometer: 94 km

Höhenmeter: 1980



# Gravel-TransAlp: Garmisch - Engadin - Gardasee

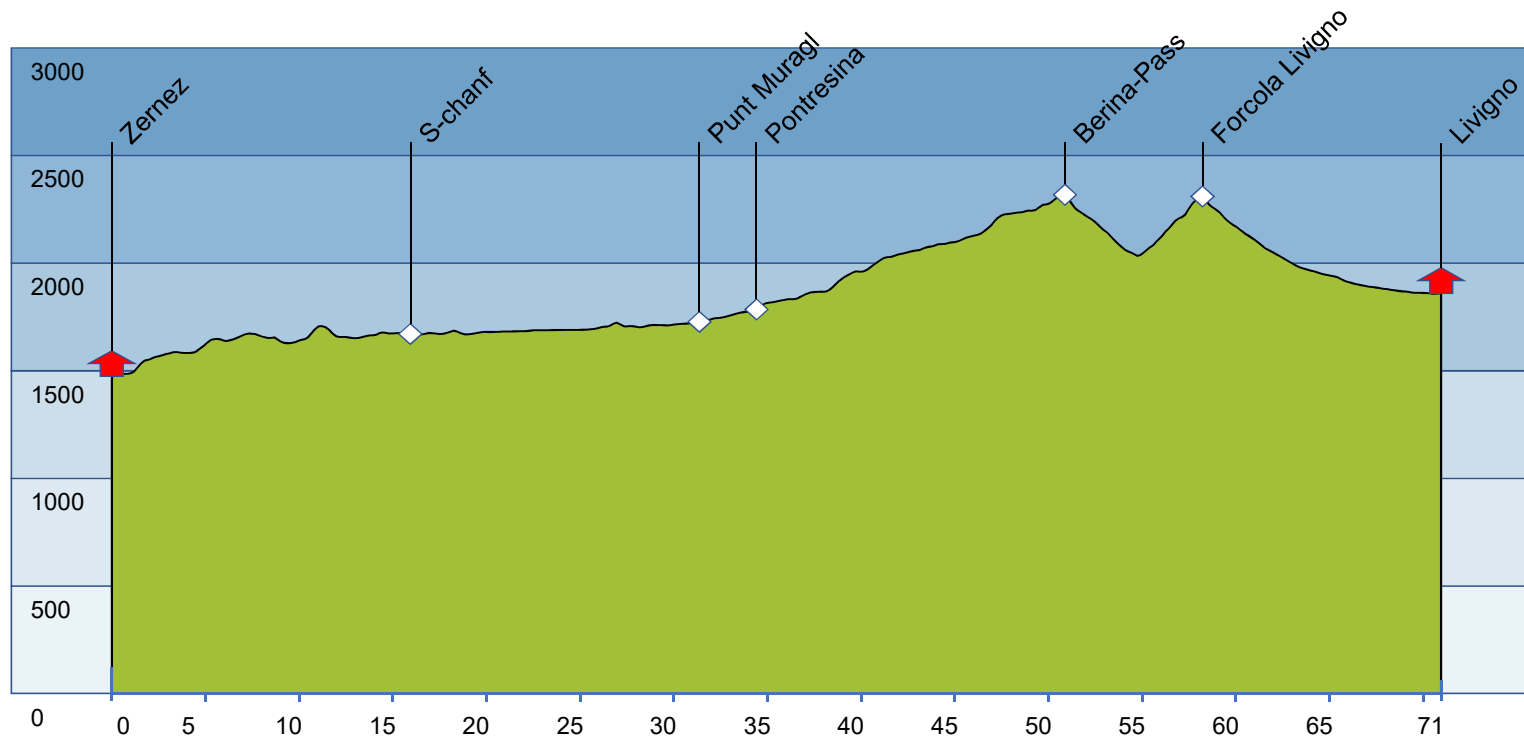


## 3. Etappe

Zernez - Livigno

Tageskilometer: 71 km

Höhenmeter: 1570



# Gravel-TransAlp: Garmisch - Engadin - Gardasee

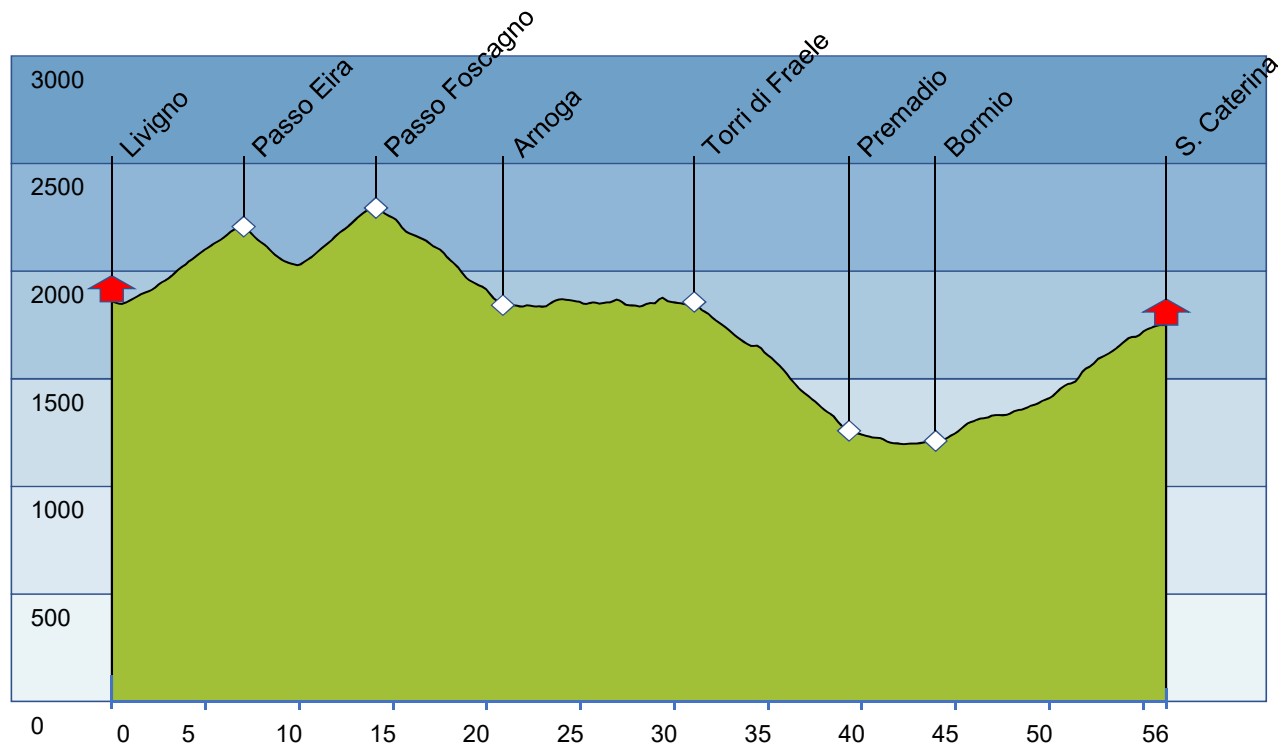


## 4. Etappe

Livigno - S. Caterina

Tageskilometer: 56 km

Höhenmeter: 1490



# Gravel-TransAlp: Garmisch - Engadin - Gardasee

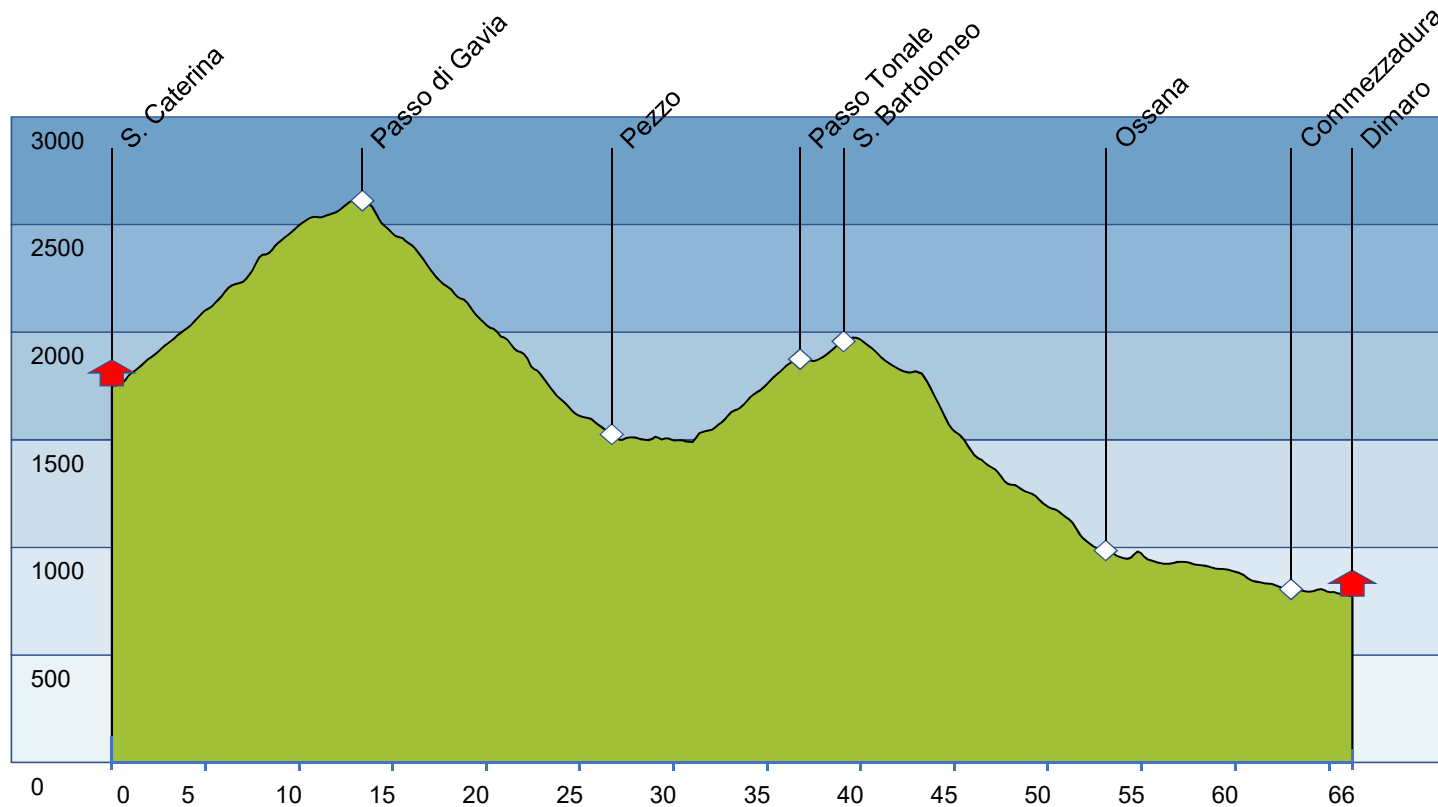


## 5. Etappe

S. Caterina - Dimaro

Tageskilometer: 66 km

Höhenmeter: 1590



# Gravel-TransAlp: Garmisch - Engadin - Gardasee



## 6. Etappe

Dimaro - Gardasee

Tageskilometer: 79 km

Höhenmeter: 1790

