

# GPS\_TransAlp: Garmisch - Gardasee | Variante II

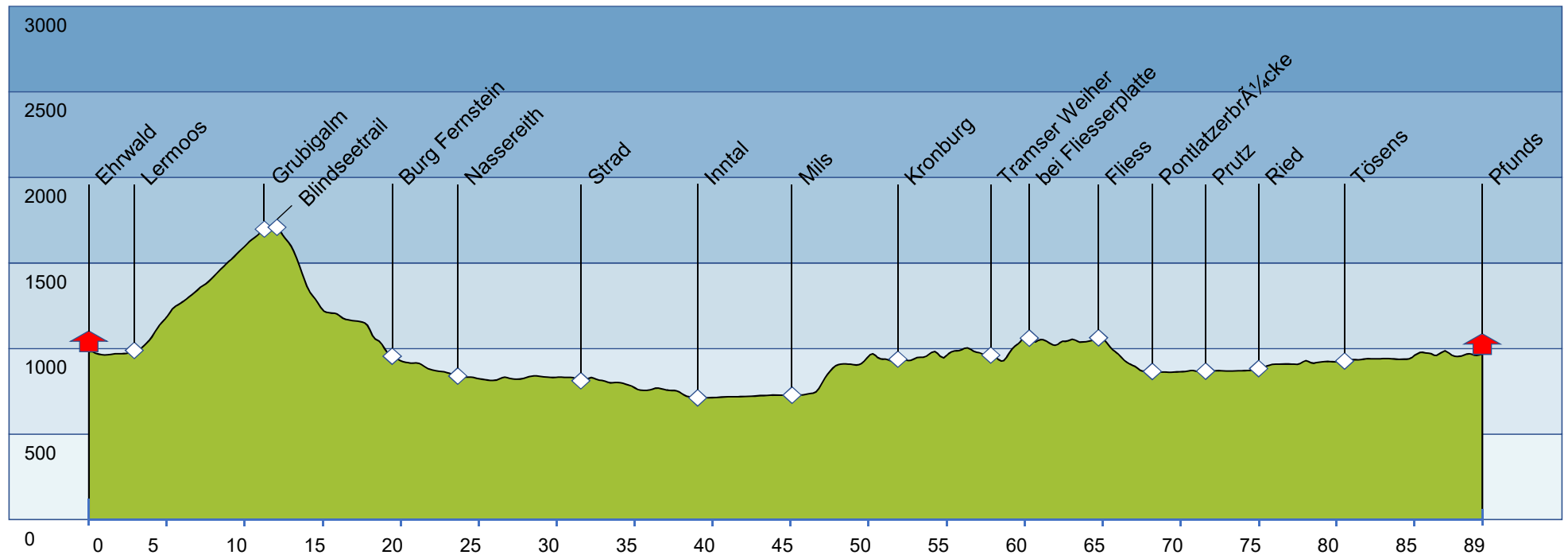


## 1. Etappe

Ehrwald - Pfunds

Tageskilometer: 89 km

Höhenmeter: 1890



# GPS\_TransAlp: Garmisch - Gardasee | Variante III

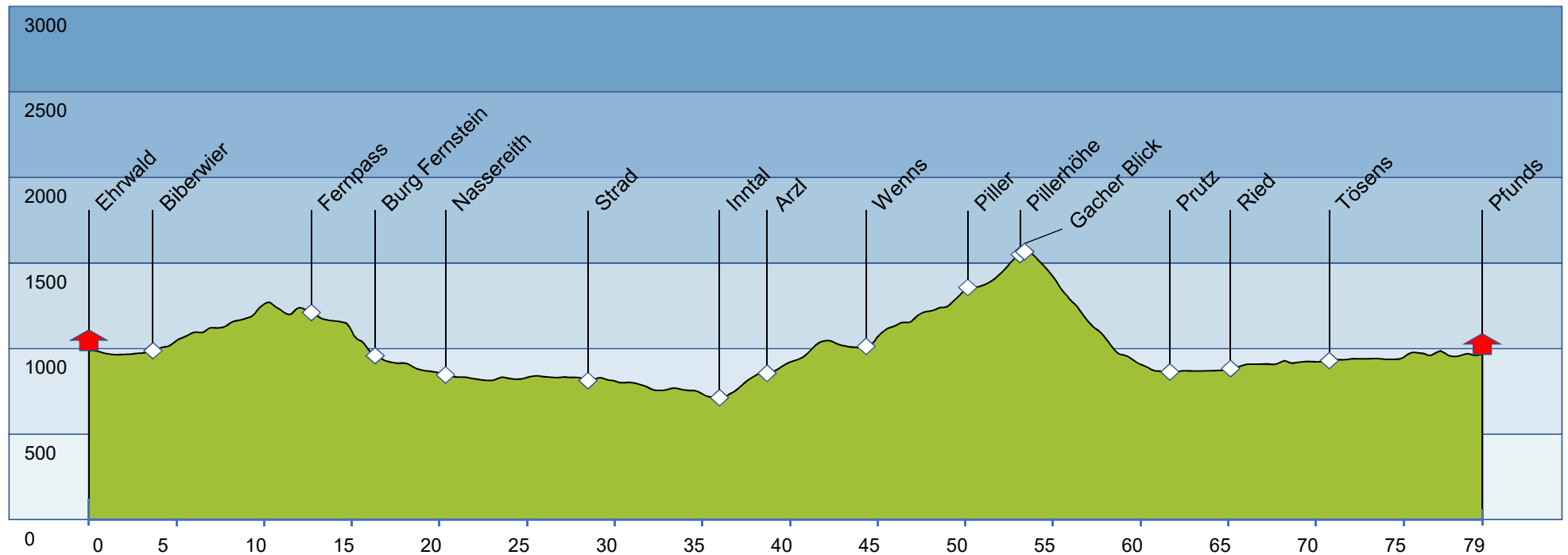


## 1. Etappe

Ehrwald - Pfunds

Tageskilometer: 79 km

Höhenmeter: 1740



# GPS\_TransAlp: Garmisch - Gardasee | Variante II

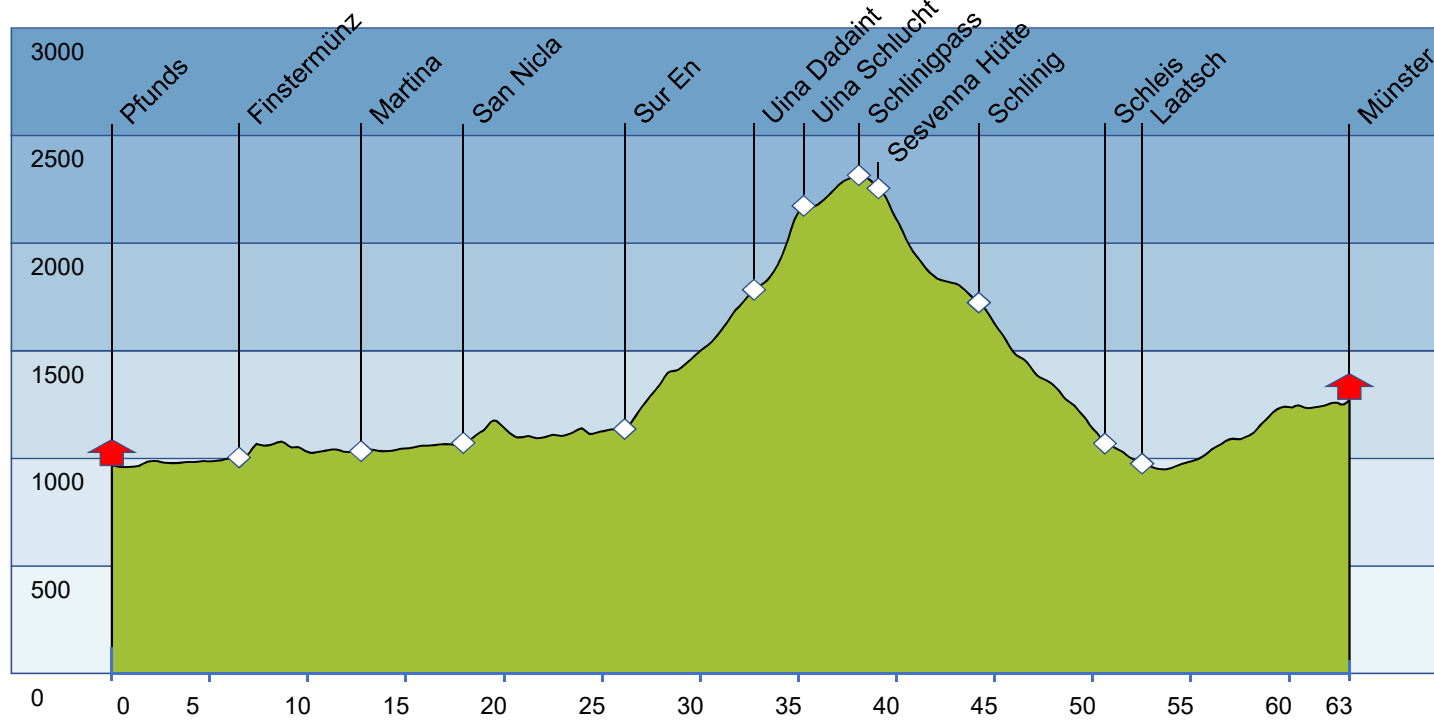


## 2. Etappe

Pfunds - Münster

Tageskilometer: 63 km

Höhenmeter: 2090



# GPS\_TransAlp: Garmisch - Gardasee | Variante III

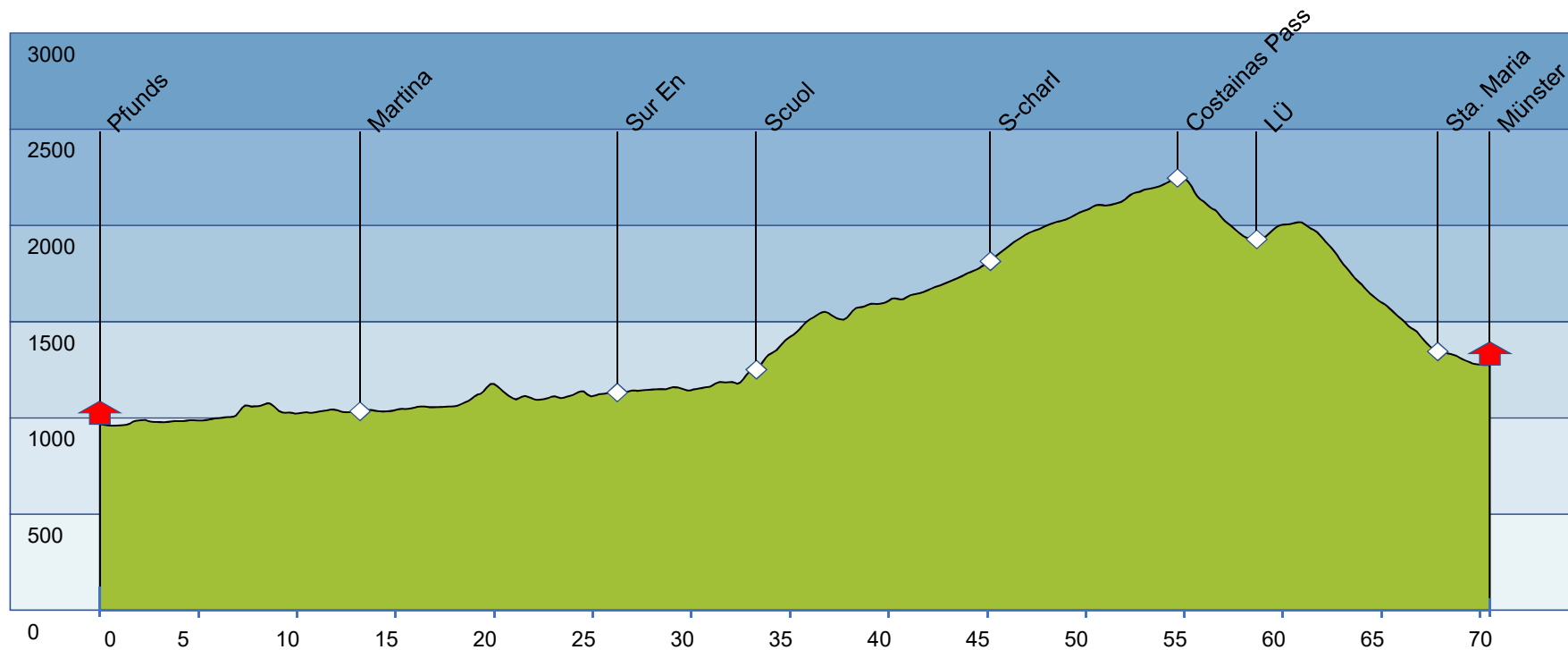


## 2. Etappe

Pfunds - Münster

Tageskilometer: 70 km

Höhenmeter: 1860



# GPS\_TransAlp: Garmisch - Gardasee | Variante II

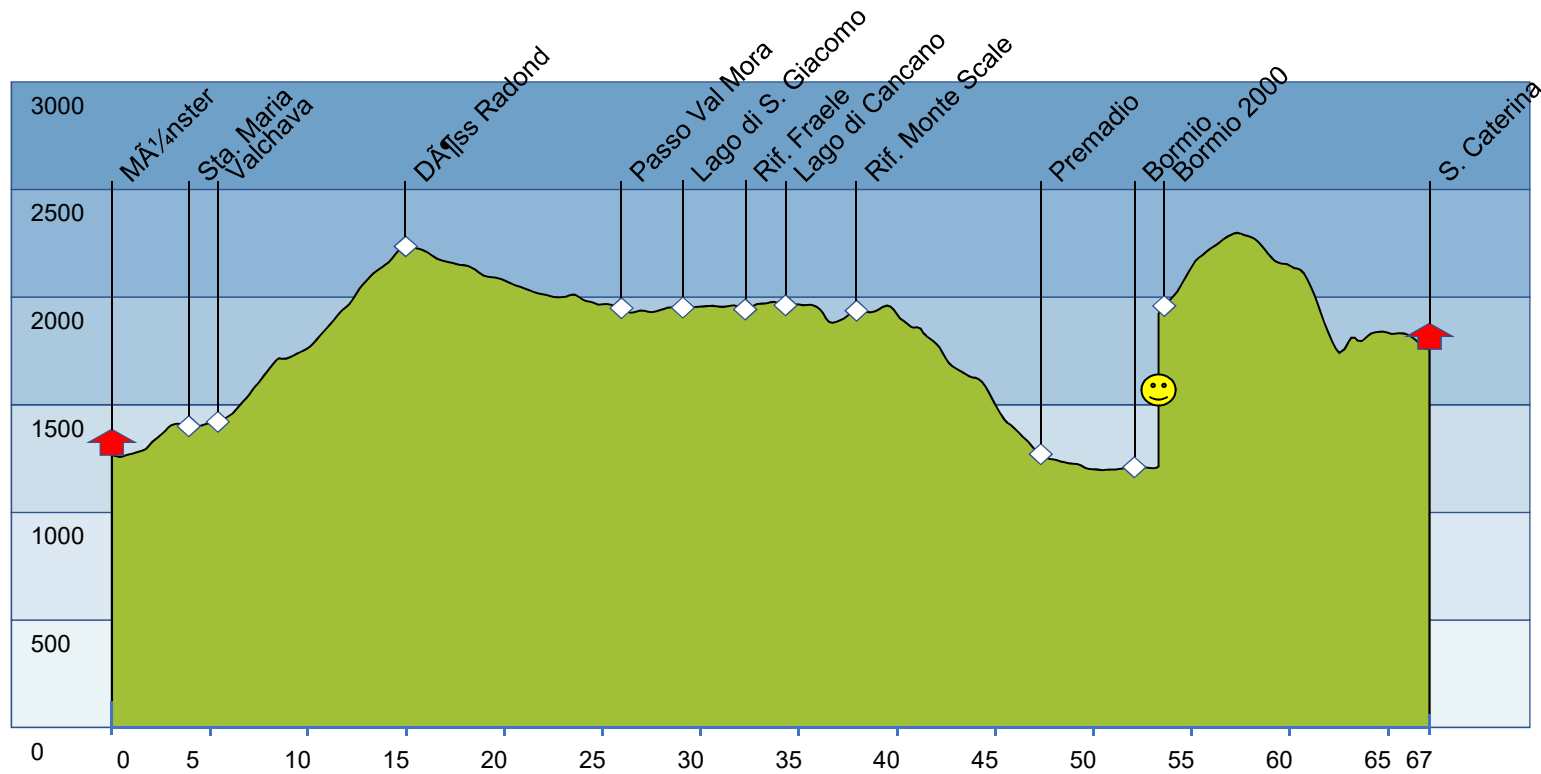


## 3. Etappe

Münster - S. Caterina

Tageskilometer: 67 km

Höhenmeter: 1890



# GPS\_TransAlp: Garmisch - Gardasee | Variante II

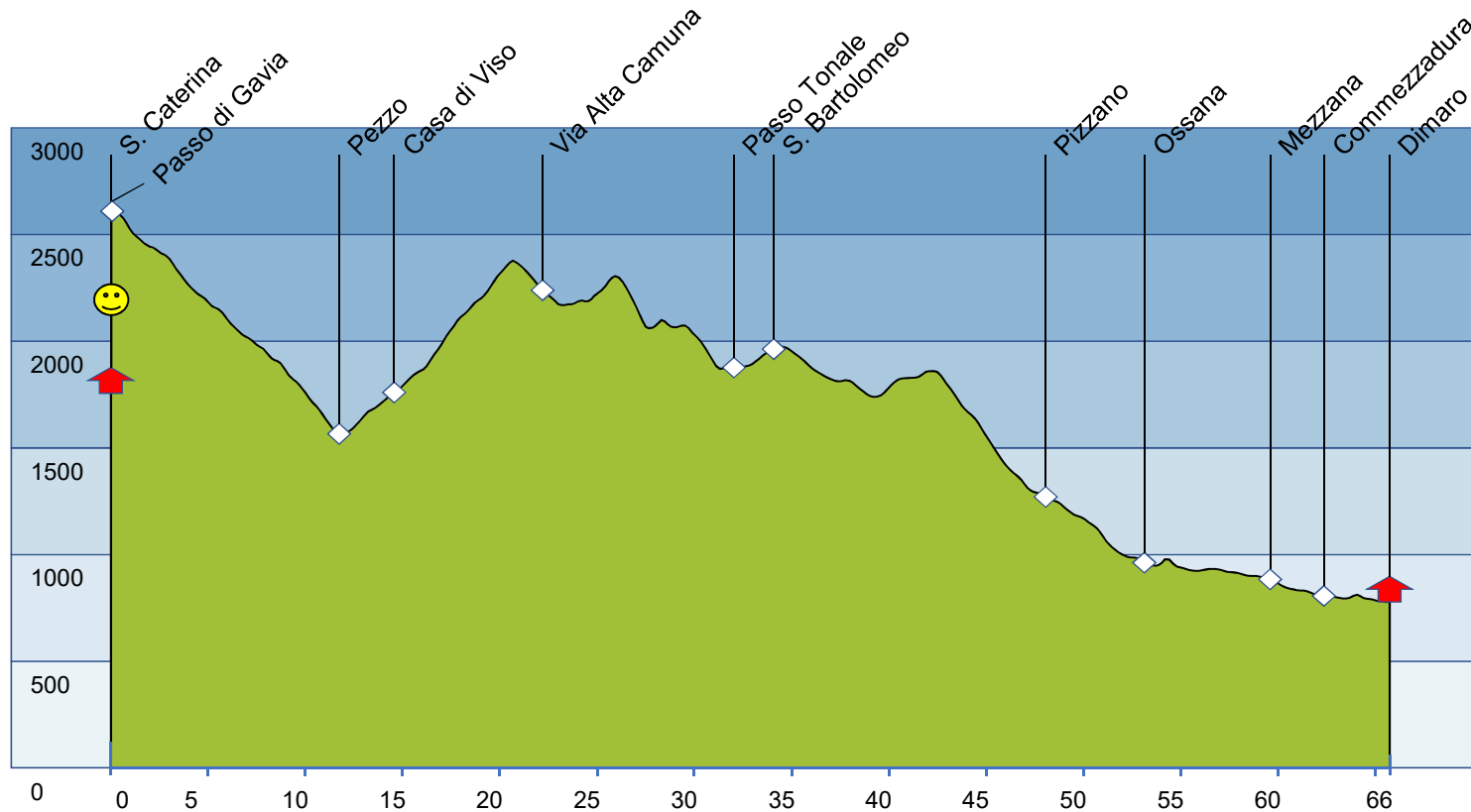


## 4. Etappe

S. Caterina - Dimaro

Tageskilometer: 66 km

Höhenmeter: 1490



# GPS\_TransAlp: Garmisch - Gardasee | Variante II

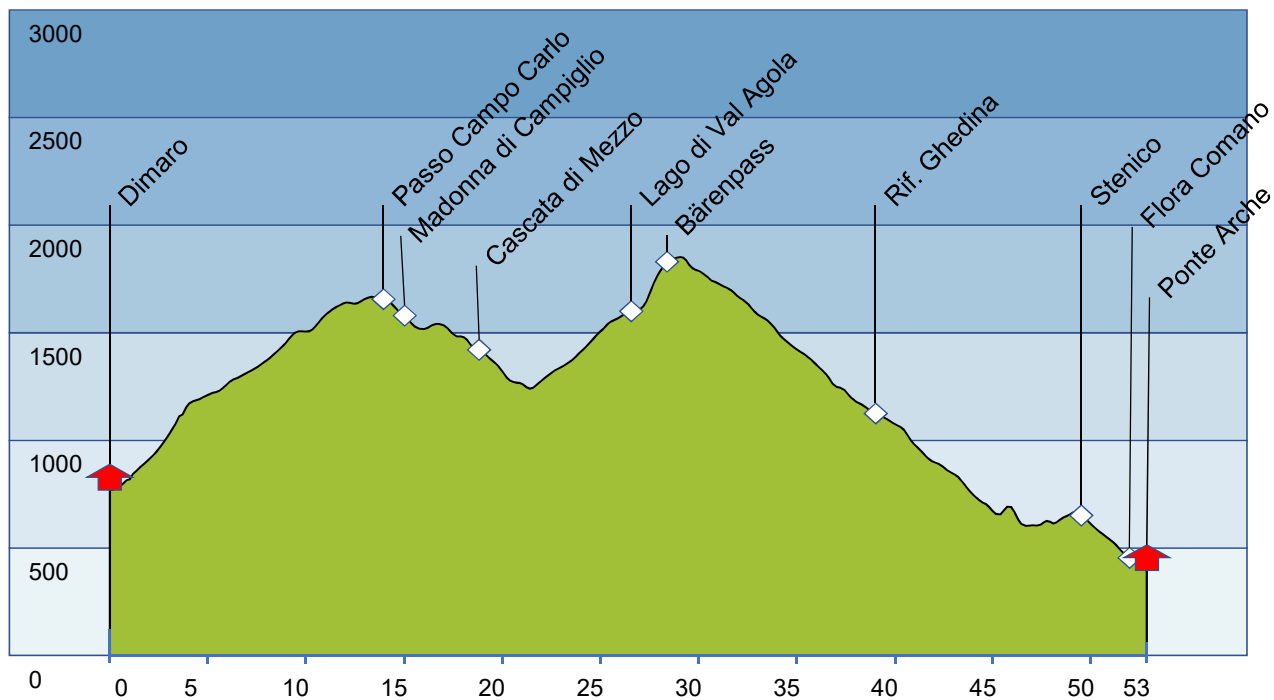


## 5. Etappe

Dimaro - Ponte Arche

Tageskilometer: 53 km

Höhenmeter: 1790

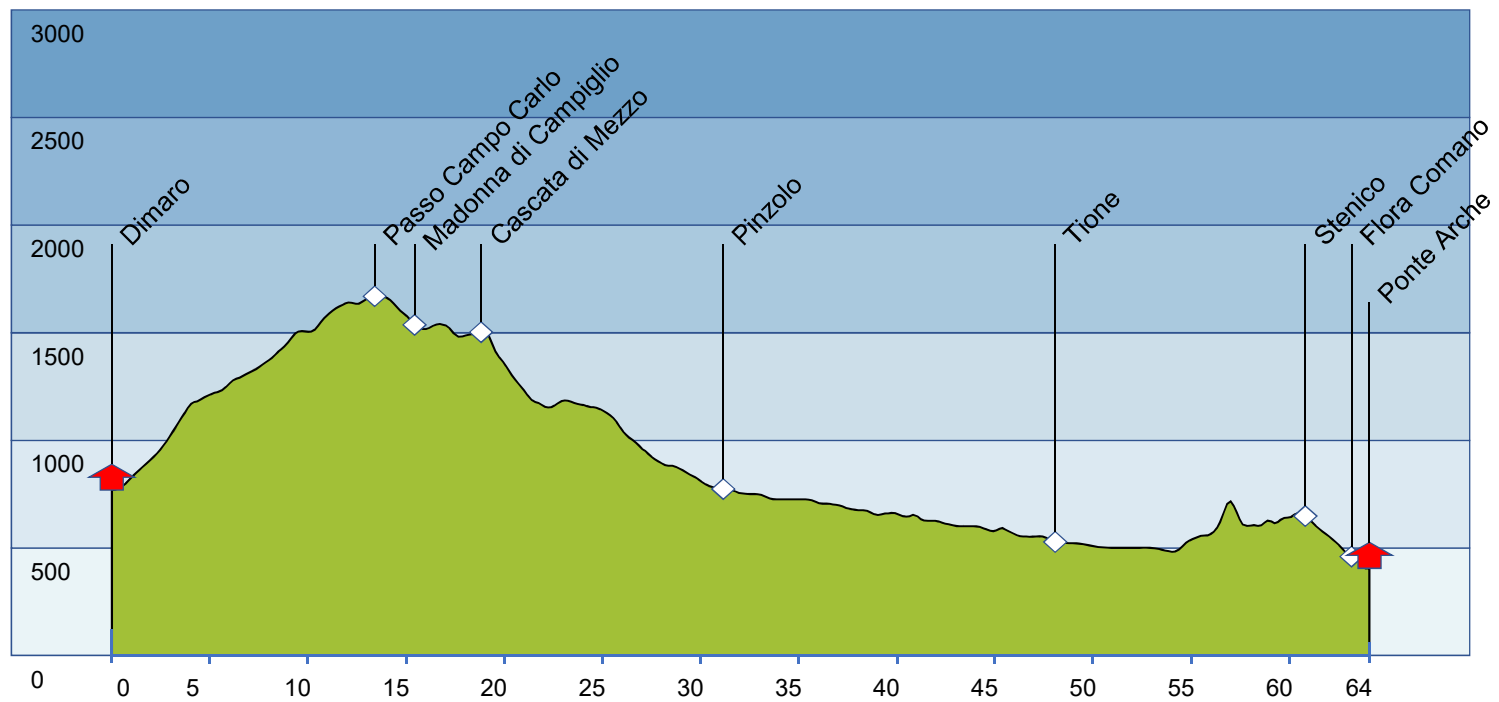


## 5. Etappe

Dimaro - Ponte Arche

Tageskilometer: 64 km

Höhenmeter: 1420





# GPS\_TransAlp: Garmisch - Gardasee | Variante II



## 6. Etappe

Ponte Arche - Riva

Tageskilometer: 45 km

Höhenmeter: 1760

