

E-MTB TransAlp: St. Anton - Comer See | Variante II

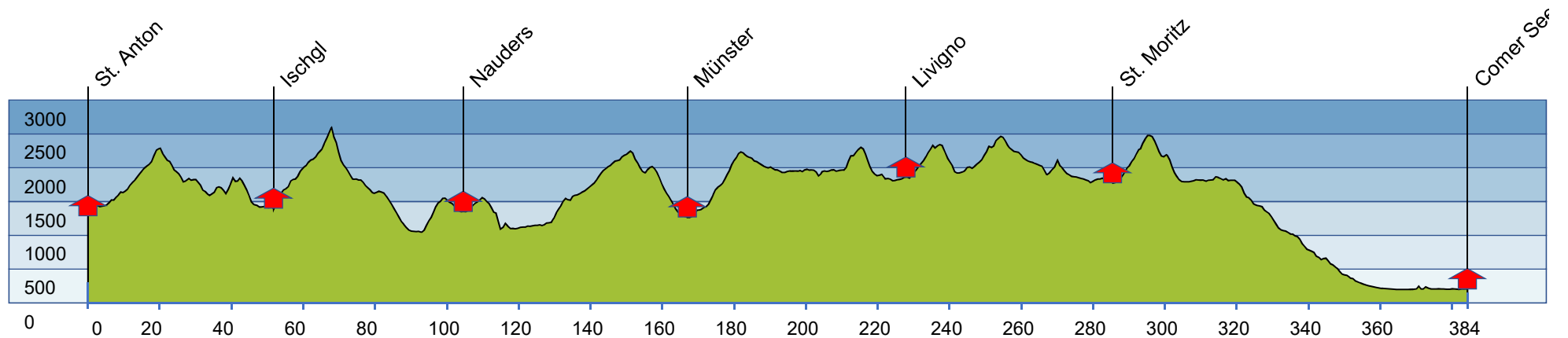


Tourprofil

St. Anton - Comer See

Gesamtkilometer: 384 km

Höhenmeter gesamt: 9880



E-MTB TransAlp: St. Anton - Comer See | Variante II

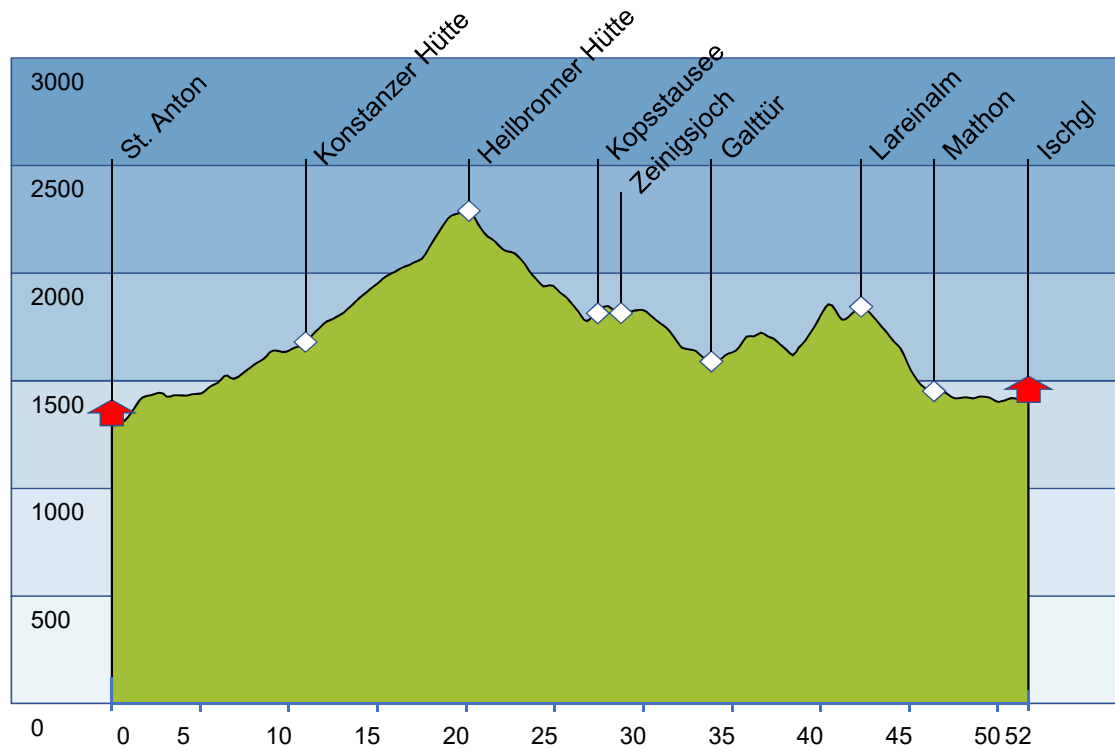


1. Etappe

St. Anton - Ischgl

Tageskilometer: 52 km

Höhenmeter: 1690



E-MTB TransAlp: St. Anton - Comer See | Variante II

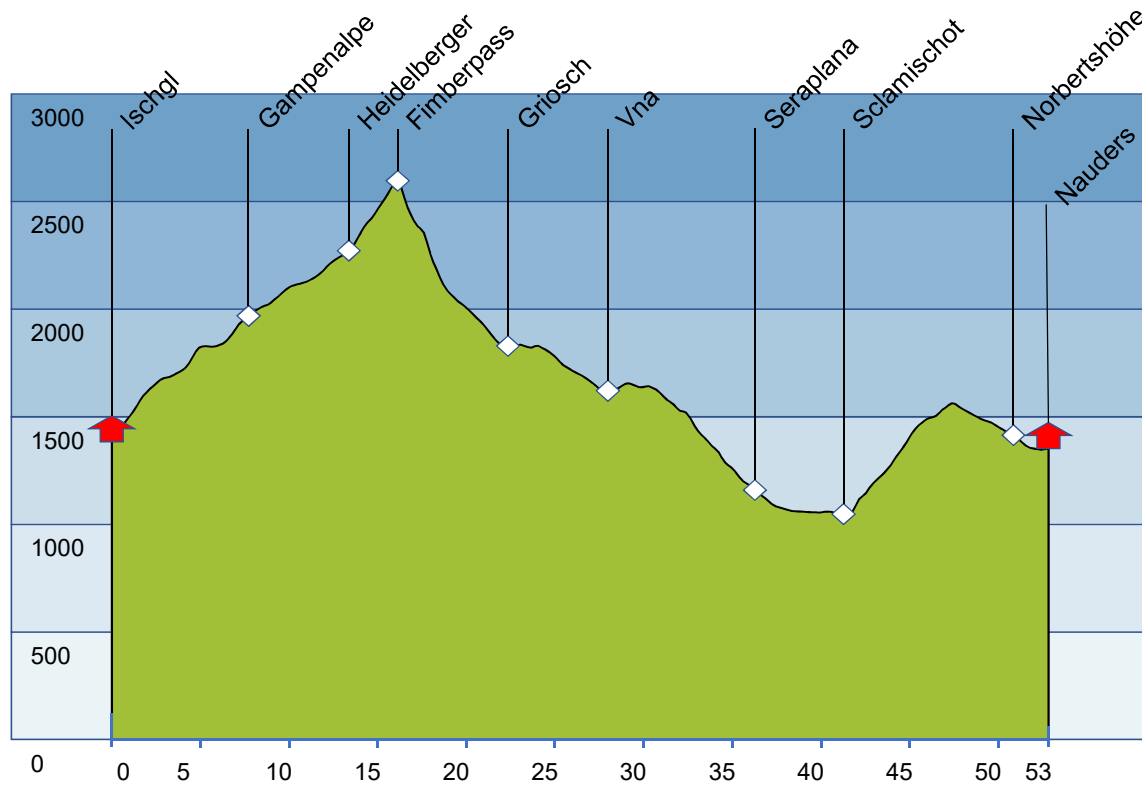


2. Etappe

Ischgl - Nauders

Tageskilometer: 53 km

Höhenmeter: 1880



E-MTB TransAlp: St. Anton - Comer See | Variante II

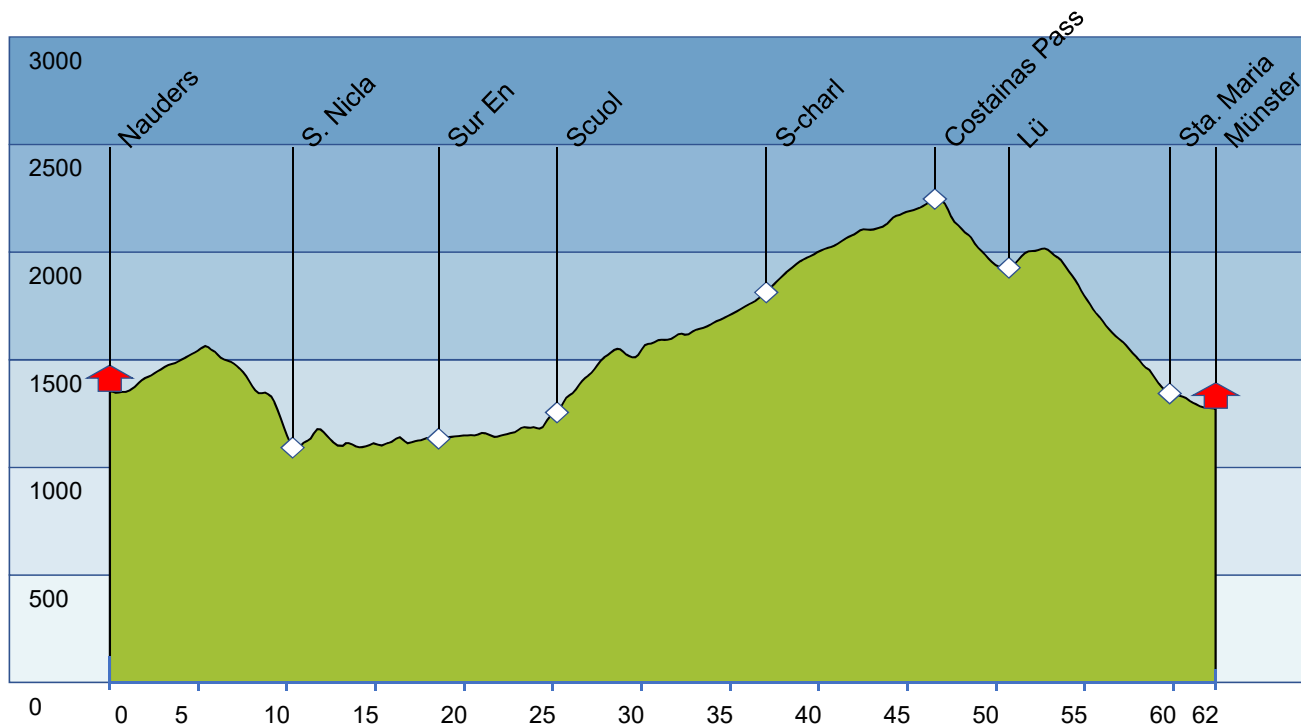


3. Etappe

Nauders - Münster

Tageskilometer: 62 km

Höhenmeter: 1830



E-MTB TransAlp: St. Anton - Comer See | Variante II

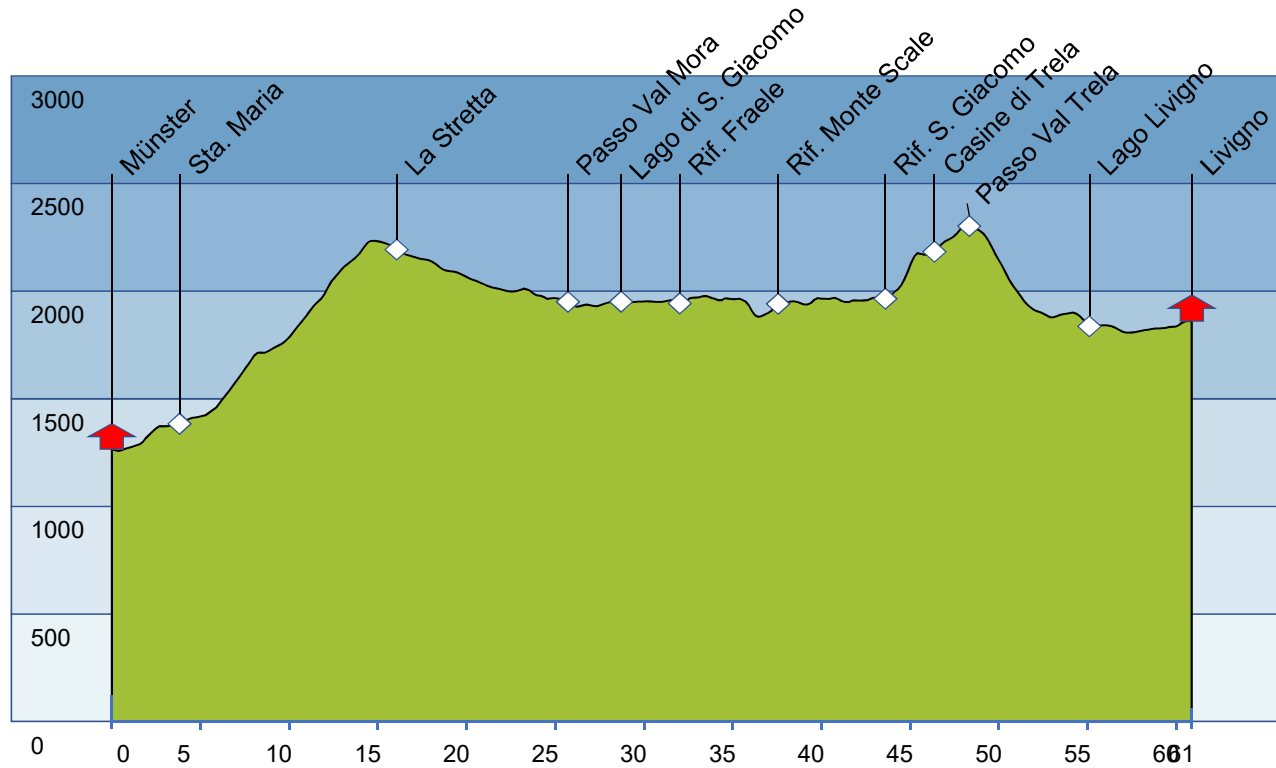


4. Etappe

Münster - Livigno

Tageskilometer: 61 km

Höhenmeter: 1810



E-MTB TransAlp: St. Anton - Comer See | Variante II

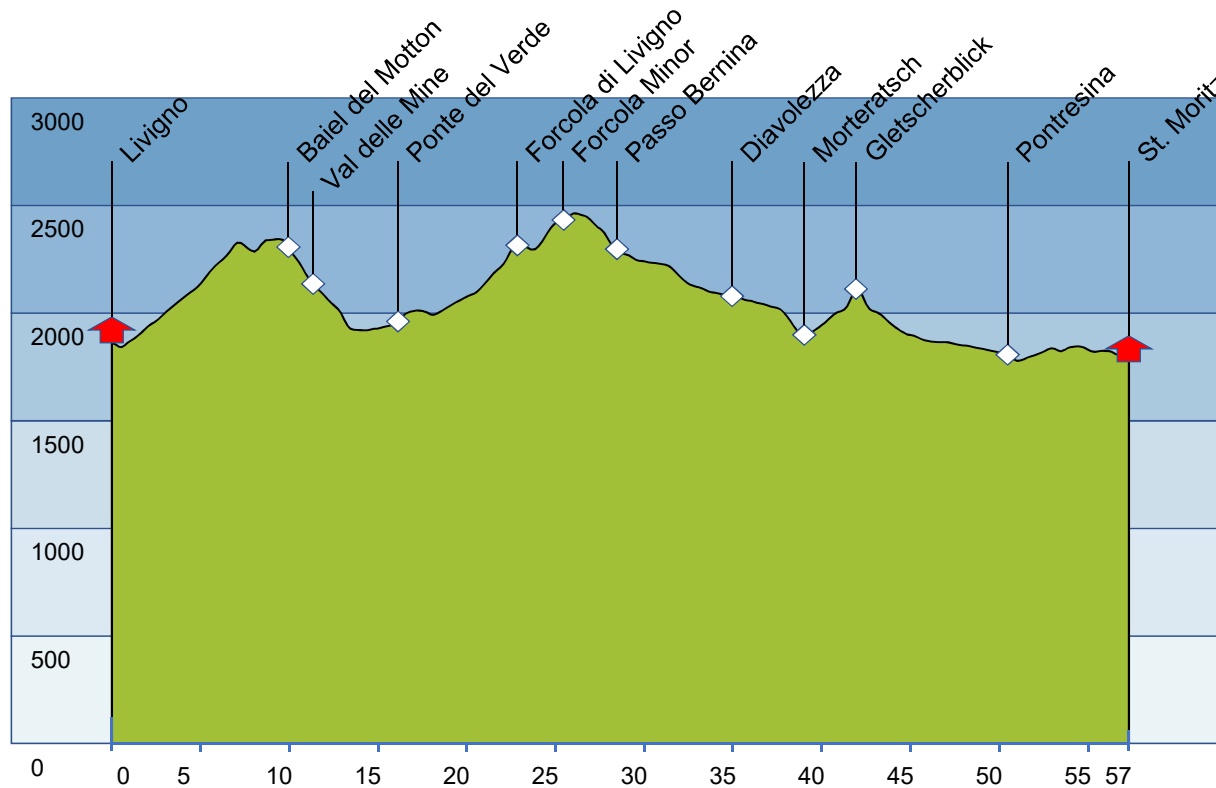


5. Etappe

Livigno - St. Moritz

Tageskilometer: 57 km

Höhenmeter: 1480



E-MTB TransAlp: St. Anton - Comer See | Variante II



6. Etappe

St. Moritz - Comer See

Tageskilometer: 99 km

Höhenmeter: 1190

