

TransAlp: Garmisch - Gardasee | Variante 2

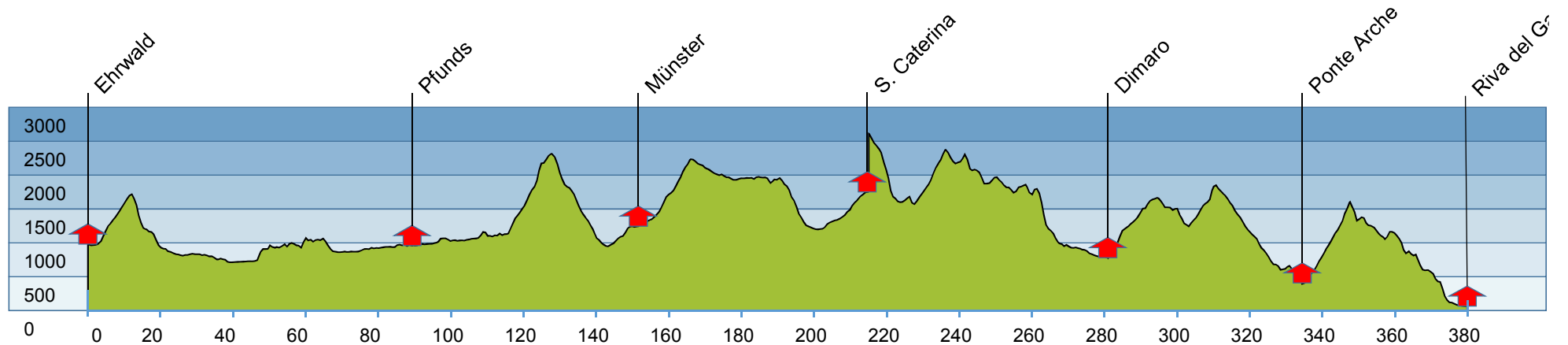


Tourprofil

Ehrwald - Riva del Garda

Gesamtkilometer: 380 km

Höhenmeter gesamt: 10860



TransAlp: Garmisch - Gardasee | Variante 2

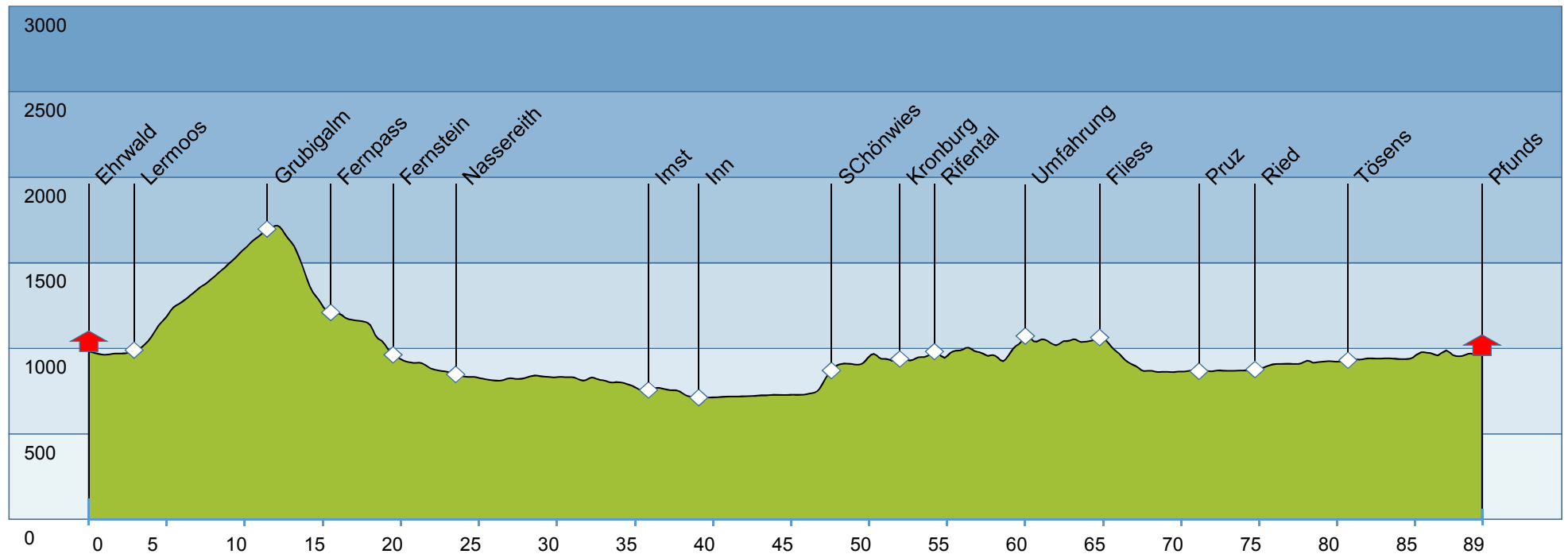


1. Etappe

Ehrwald - Pfunds

Tageskilometer: 89 km

Höhenmeter: 1870



TransAlp: Garmisch - Gardasee | Variante 2

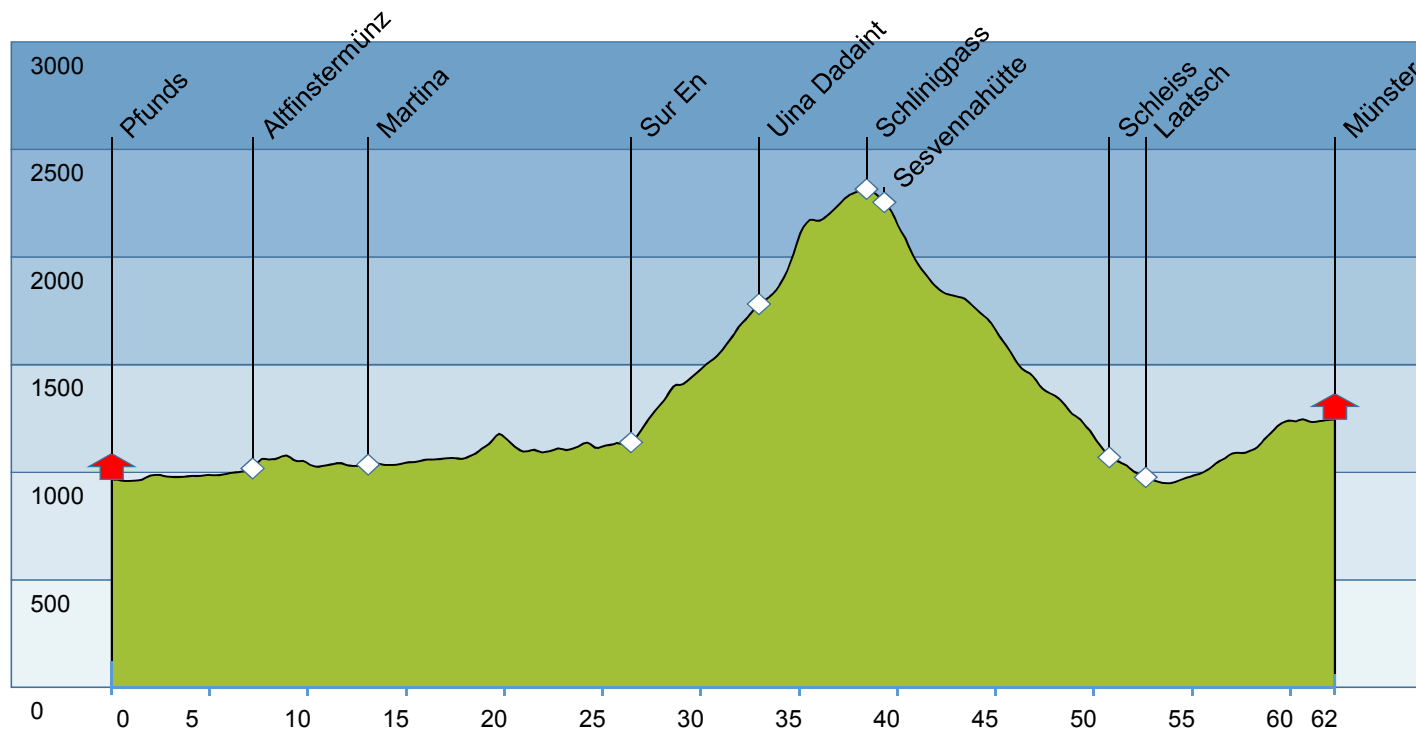


2. Etappe

Pfunds - Münster

Tageskilometer: 62 km

Höhenmeter: 1980



TransAlp: Garmisch - Gardasee | Variante 2

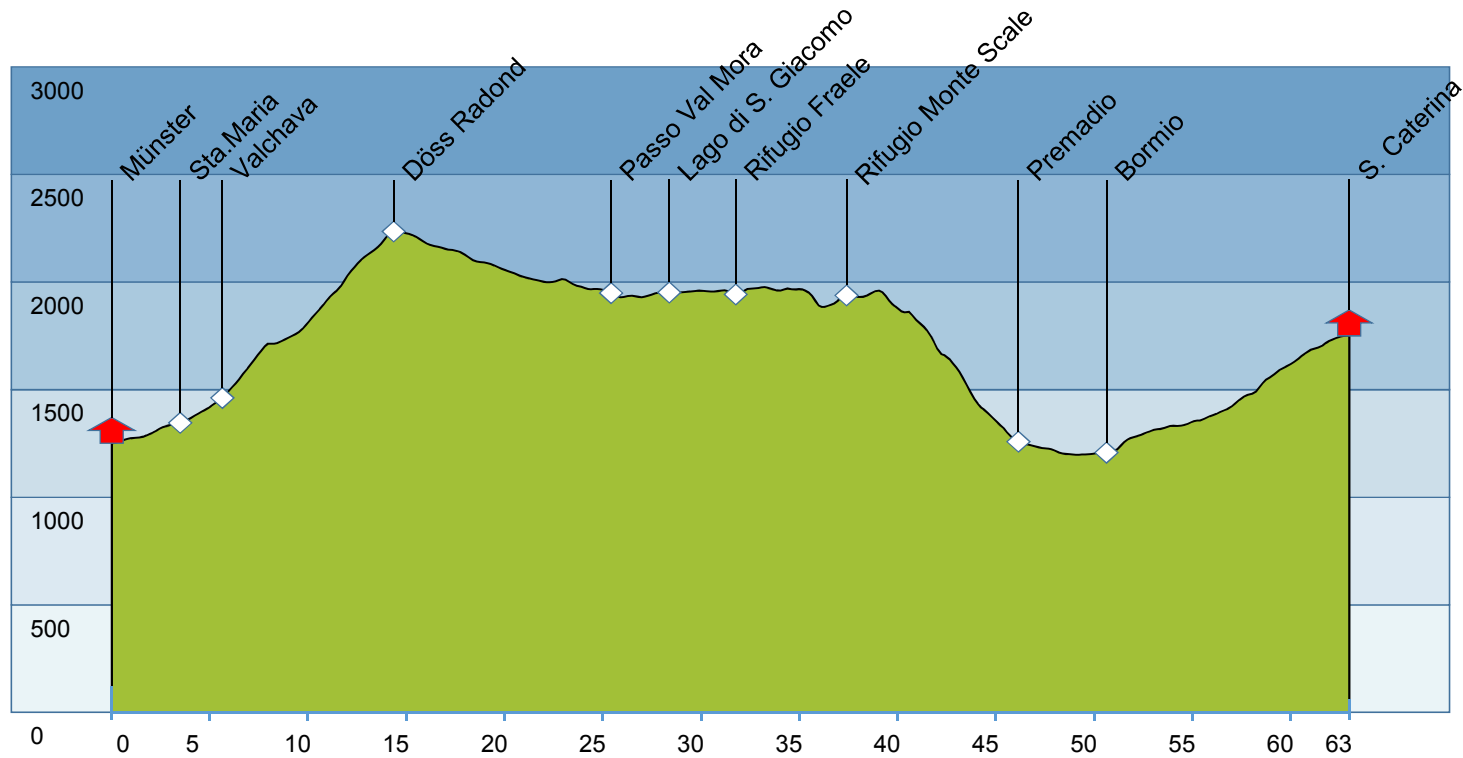


3. Etappe

Münster - S. Caterina

Tageskilometer: 63 km

Höhenmeter: 1860



TransAlp: Garmisch - Gardasee | Variante 2

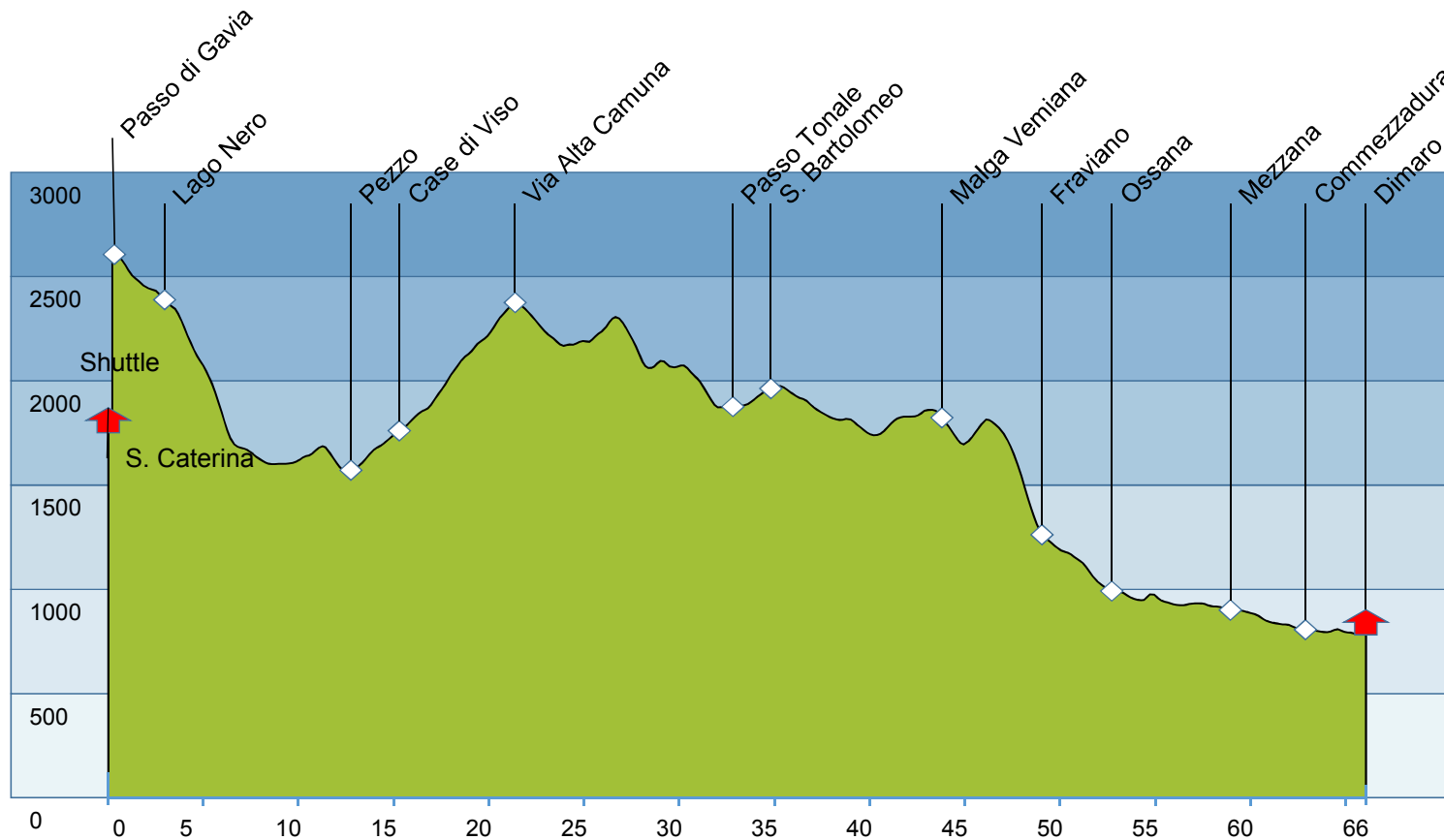


4. Etappe

S. Caterina - Dimaro

Tageskilometer: 66 km

Höhenmeter: 1670



TransAlp: Garmisch - Gardasee | Variante 2

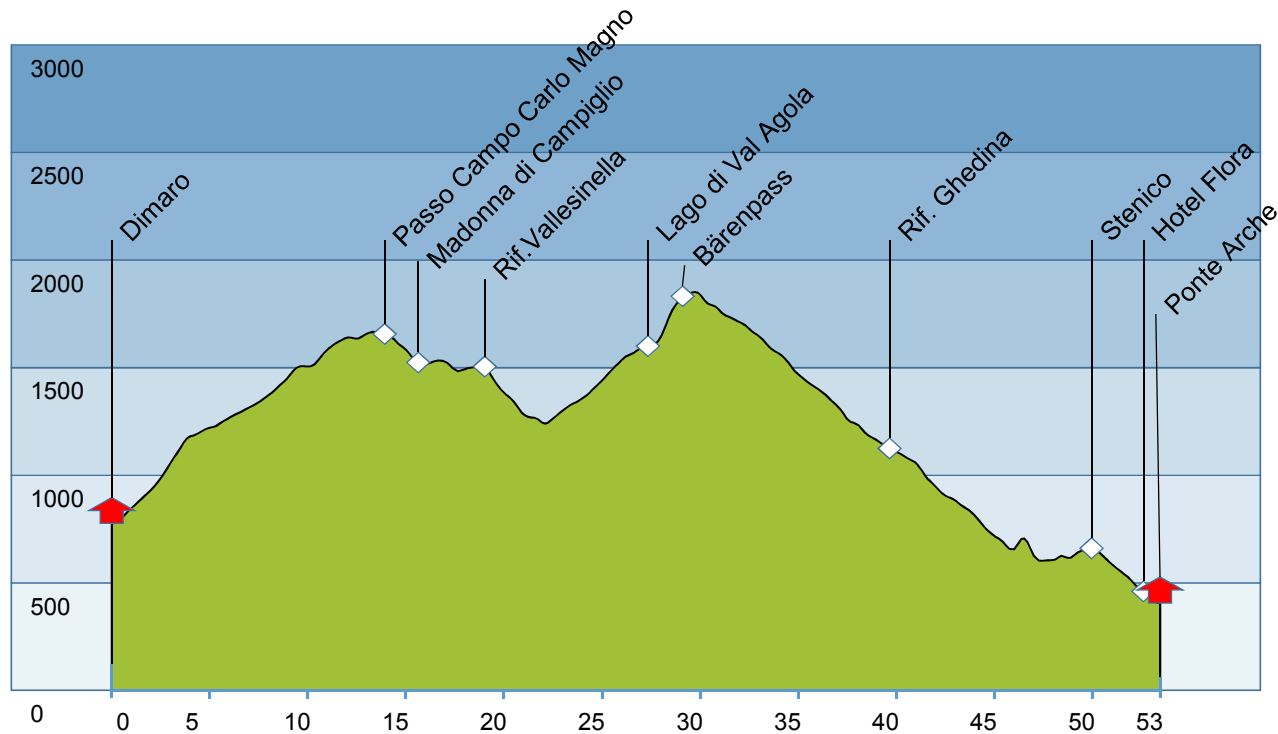


5. Etappe

Dimaro - Ponte Arche

Tageskilometer: 53 km

Höhenmeter: 1840



TransAlp: Garmisch - Gardasee | Variante 2



6. Etappe

Ponte Arche - Riva del Garda

Tageskilometer: 45 km

Höhenmeter: 1640

