

TransAlp: Garmisch - Comer See

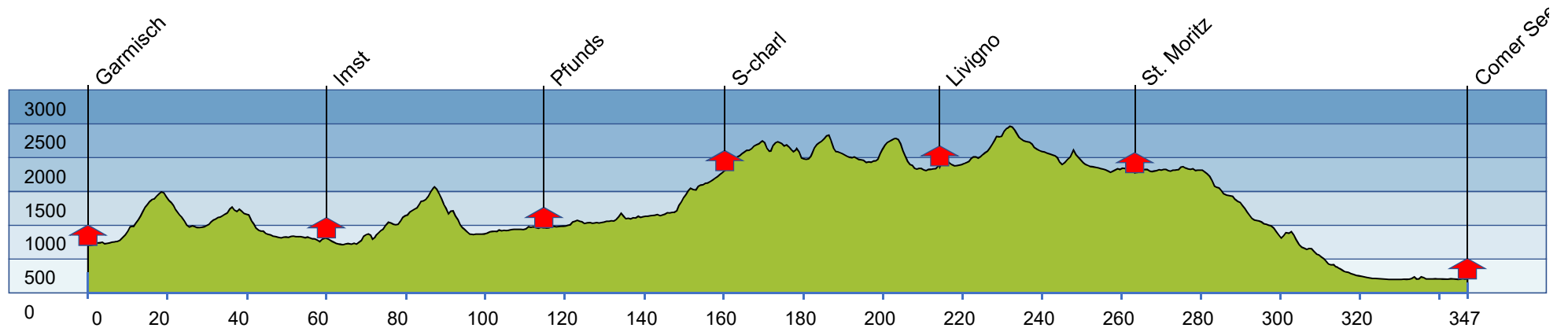


Tourprofil

Garmisch - Comer See

Gesamtkilometer: 347 km

Höhenmeter gesamt: 7010



TransAlp: Garmisch - Comer See

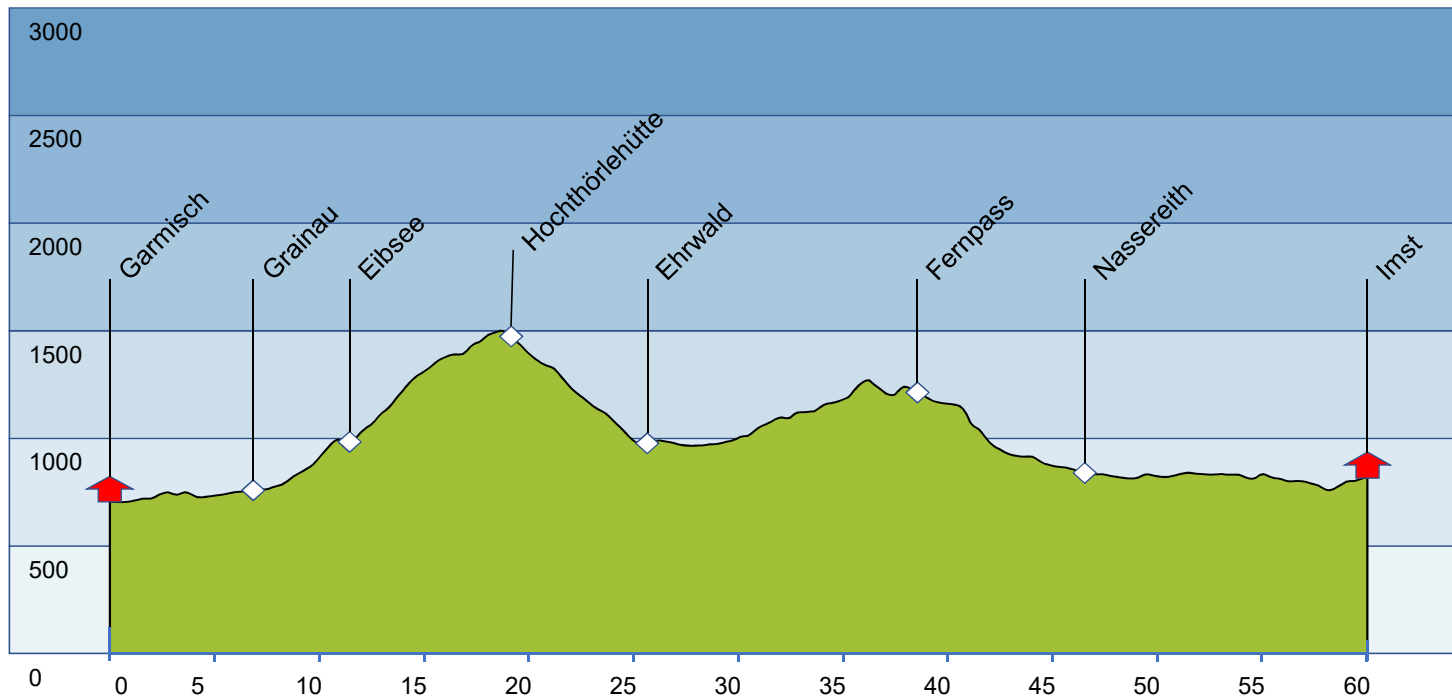


1. Etappe

Garmisch - Imst

Tageskilometer: 60 km

Höhenmeter: 1390



TransAlp: Garmisch - Comer See

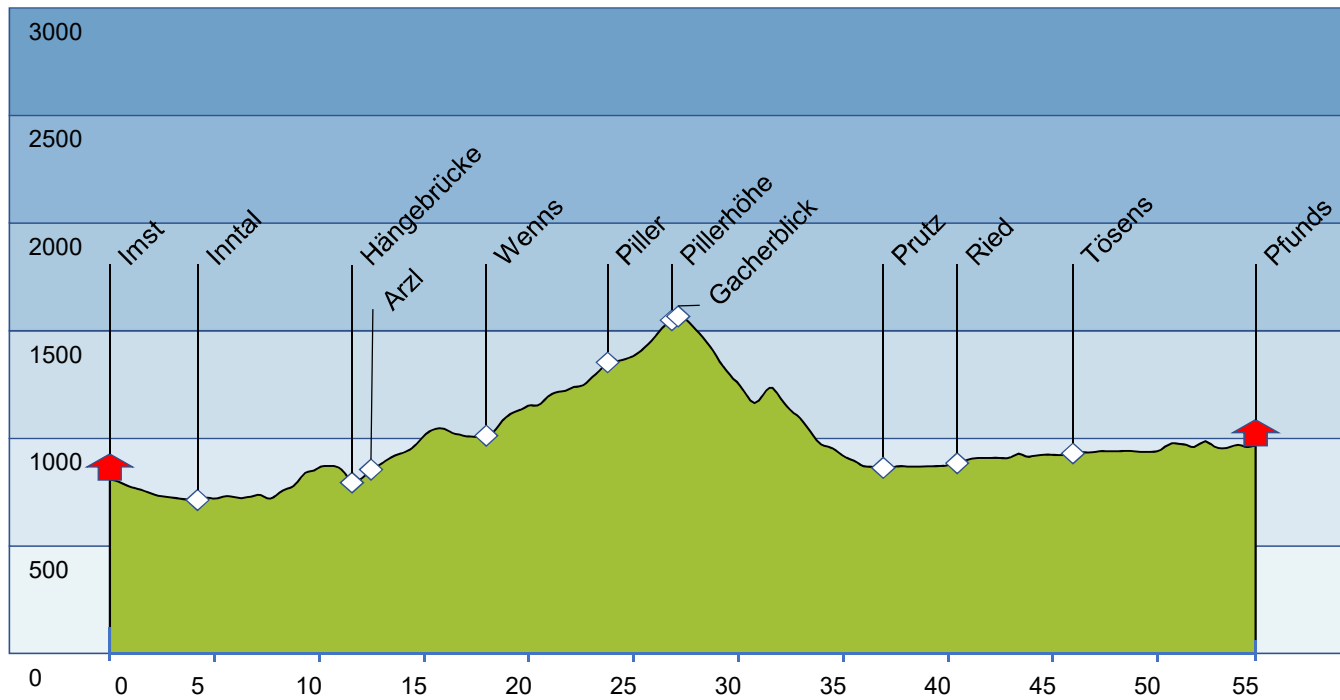


2. Etappe

Imst - Pfunds

Tageskilometer: 55 km

Höhenmeter: 1270



TransAlp: Garmisch - Comer See

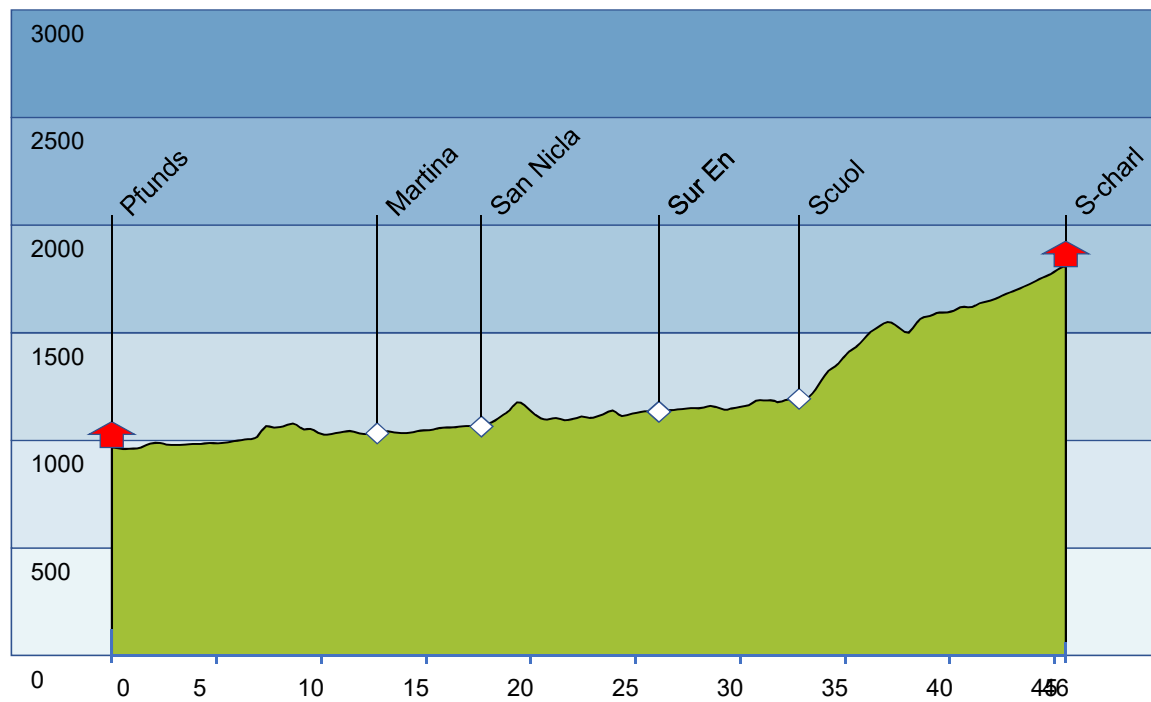


3. Etappe

Pfunds - S-charl

Tageskilometer: 46 km

Höhenmeter: 1240



TransAlp: Garmisch - Comer See

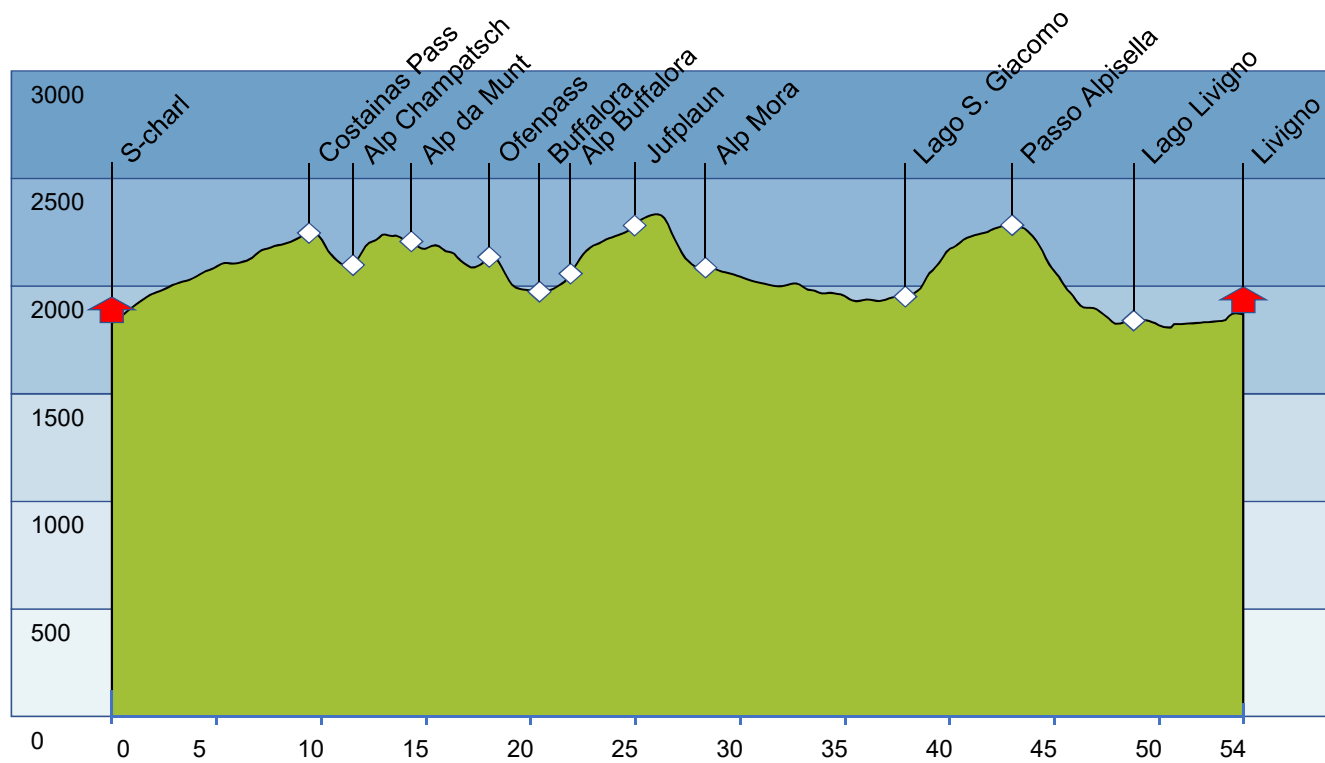


4. Etappe

S-charl - Livigno

Tageskilometer: 54 km

Höhenmeter: 1490



TransAlp: Garmisch - Comer See

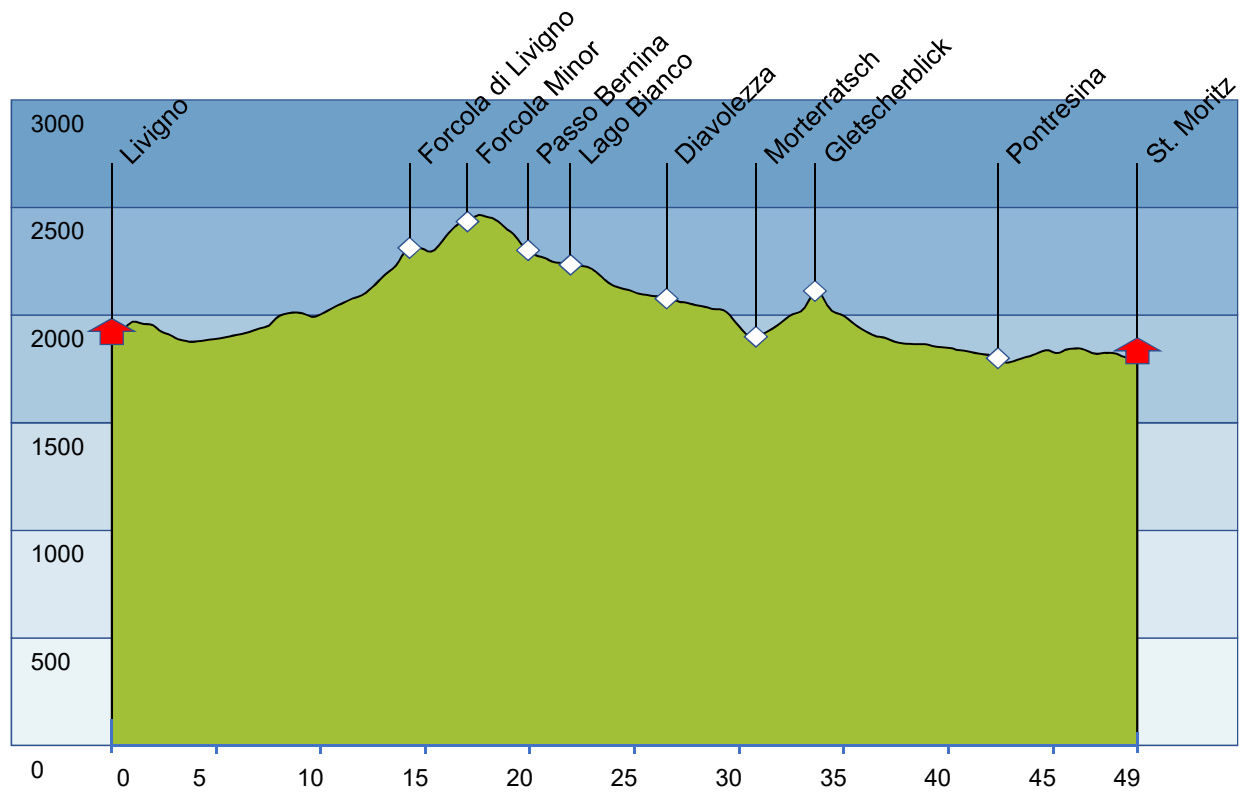


5. Etappe

Livigno - St. Moritz

Tageskilometer: 49 km

Höhenmeter: 1090



TransAlp: Garmisch - Comer See



6. Etappe

St. Moritz - Comer See

Tageskilometer: 84 km

Höhenmeter: 530

