

TransAlp: Füssen - Gardasee | Variante 2

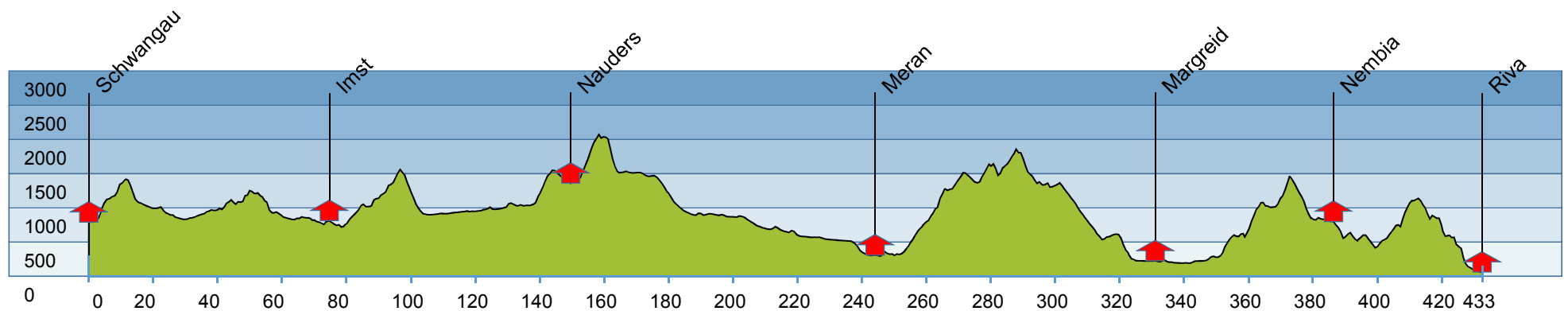


Tourprofil

Schwangau - Riva

Gesamtkilometer: 433 km

Höhenmeter gesamt: 9520



TransAlp: Füssen - Gardasee | Variante 2

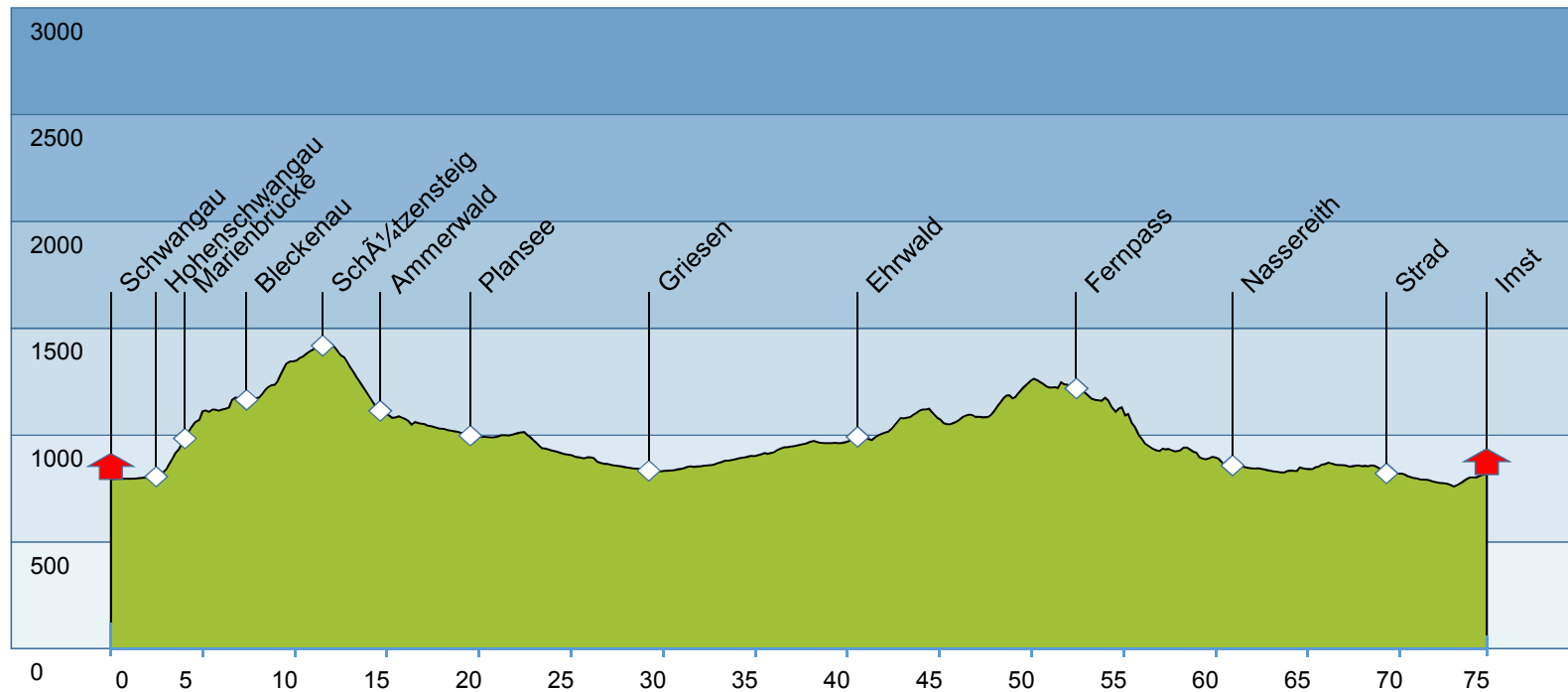


1. Etappe

Schwangau - Imst

Tageskilometer: 75 km

Höhenmeter: 1560



TransAlp: Füssen - Gardasee | Variante 2

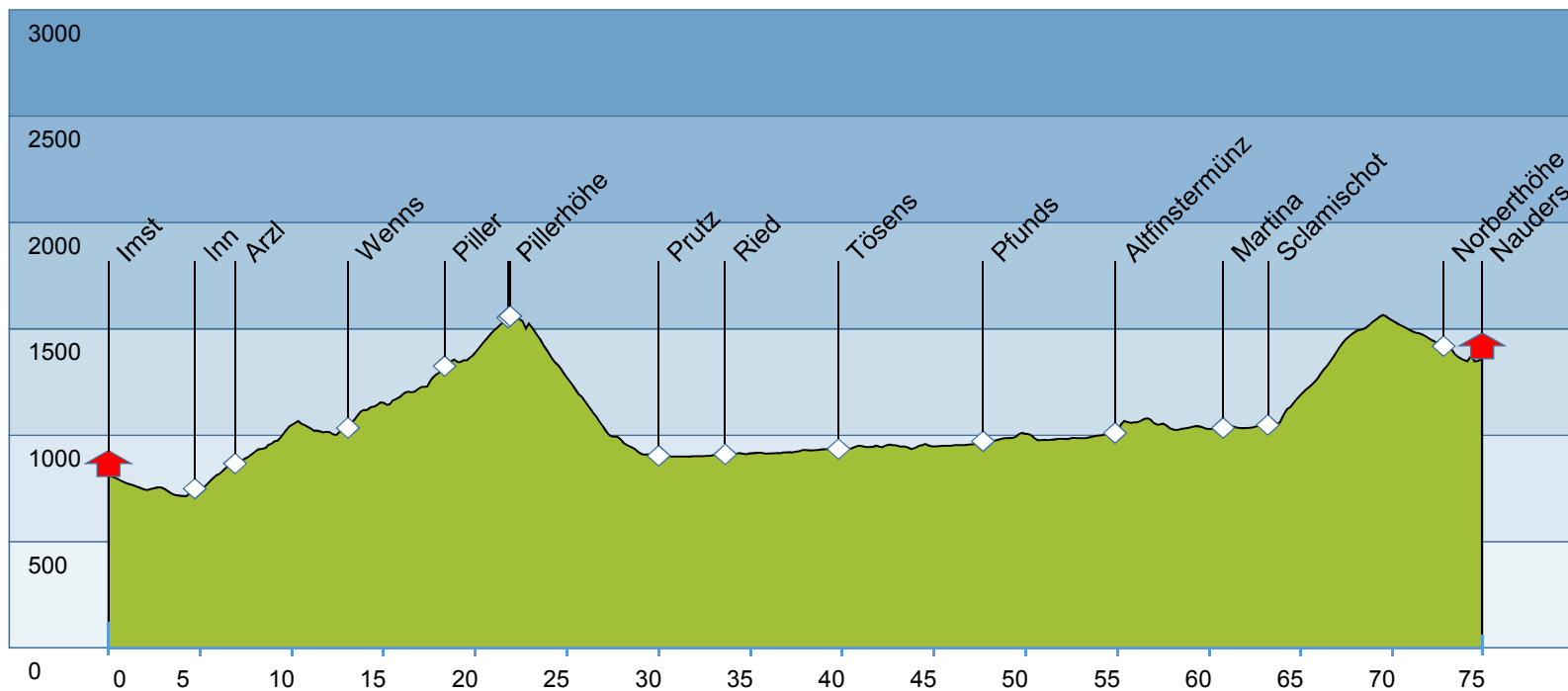


2. Etappe

Imst - Nauders

Tageskilometer: 75 km

Höhenmeter: 1890



TransAlp: Füssen - Gardasee | Variante 2

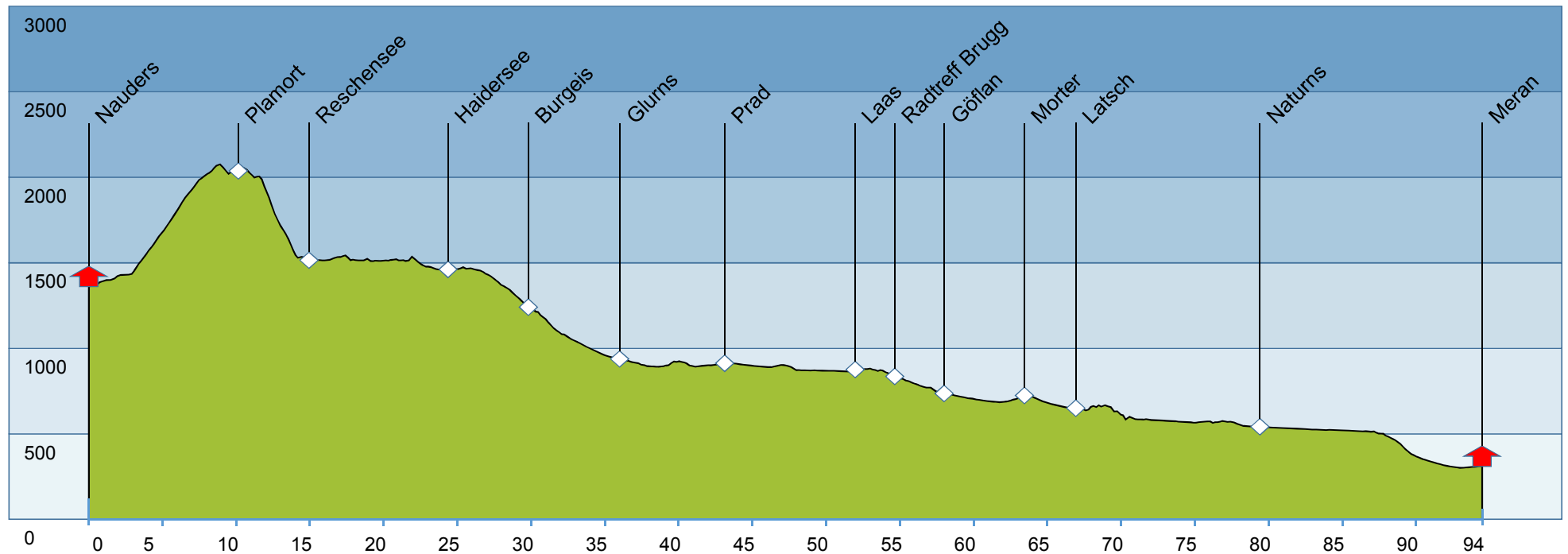


3. Etappe

Nauders - Meran

Tageskilometer: 94 km

Höhenmeter: 1170



TransAlp: Füssen - Gardasee | Variante 2

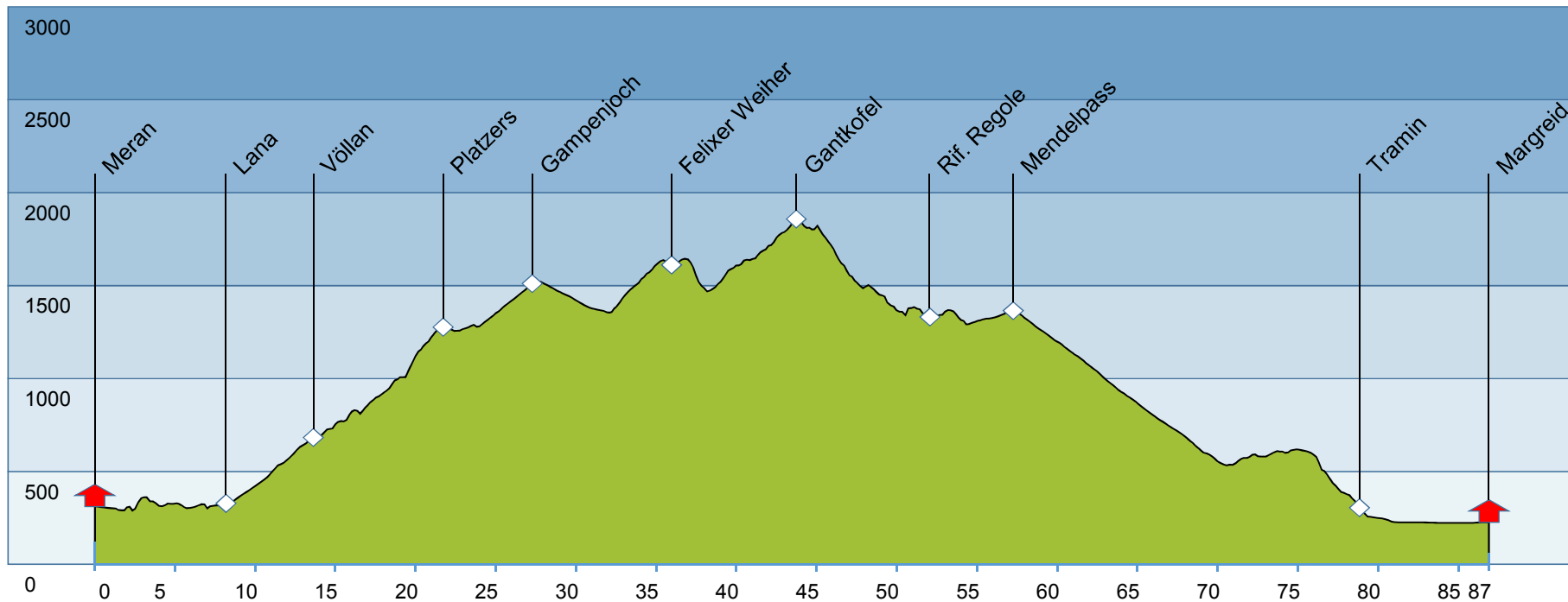


4. Etappe

Meran - Margreid

Tageskilometer: 87 km

Höhenmeter: 2190



TransAlp: Füssen - Gardasee | Variante 2

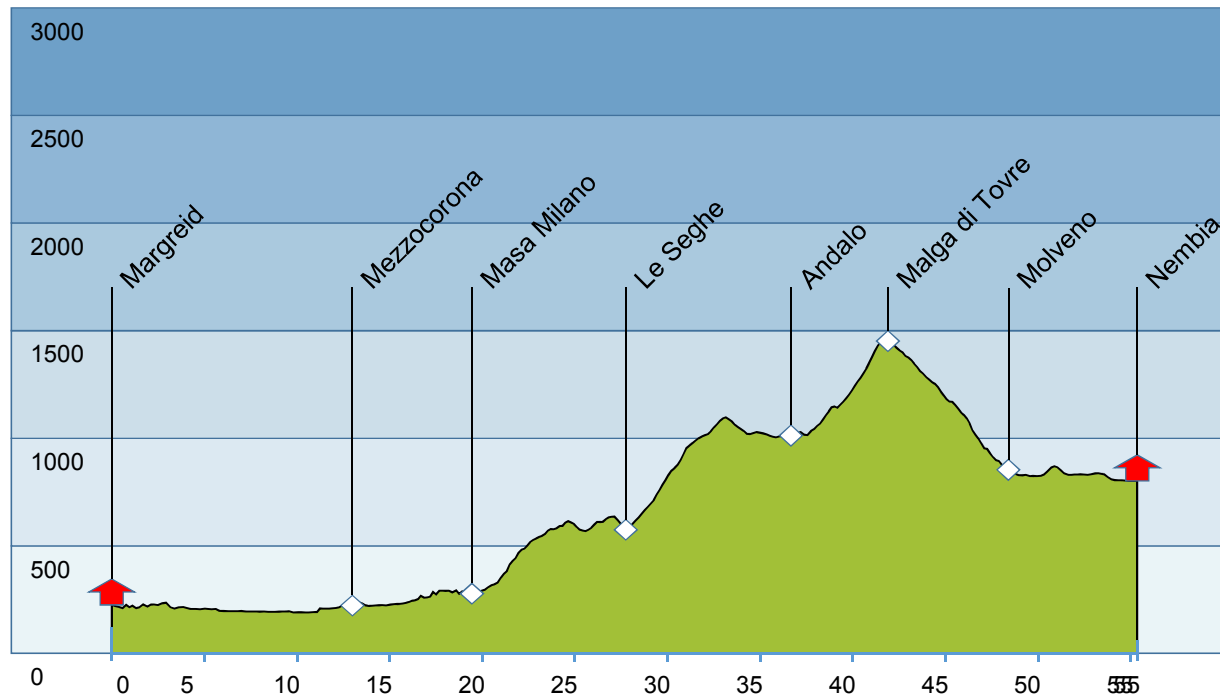


5. Etappe

Margreid - Nembia

Tageskilometer: 55 km

Höhenmeter: 1590



TransAlp: Füssen - Gardasee | Variante 2



6. Etappe

Nembia - Riva

Tageskilometer: 46 km

Höhenmeter: 1120

