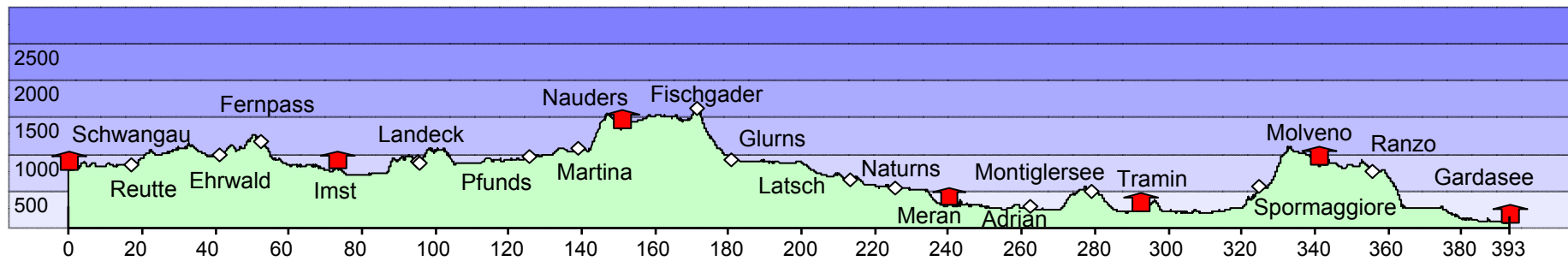


# TransAlp: Füssen - Gardasee / 2-Level // Variante I



Gesamtprofil

Kilometer: 393 // Höhenmeter: 6186

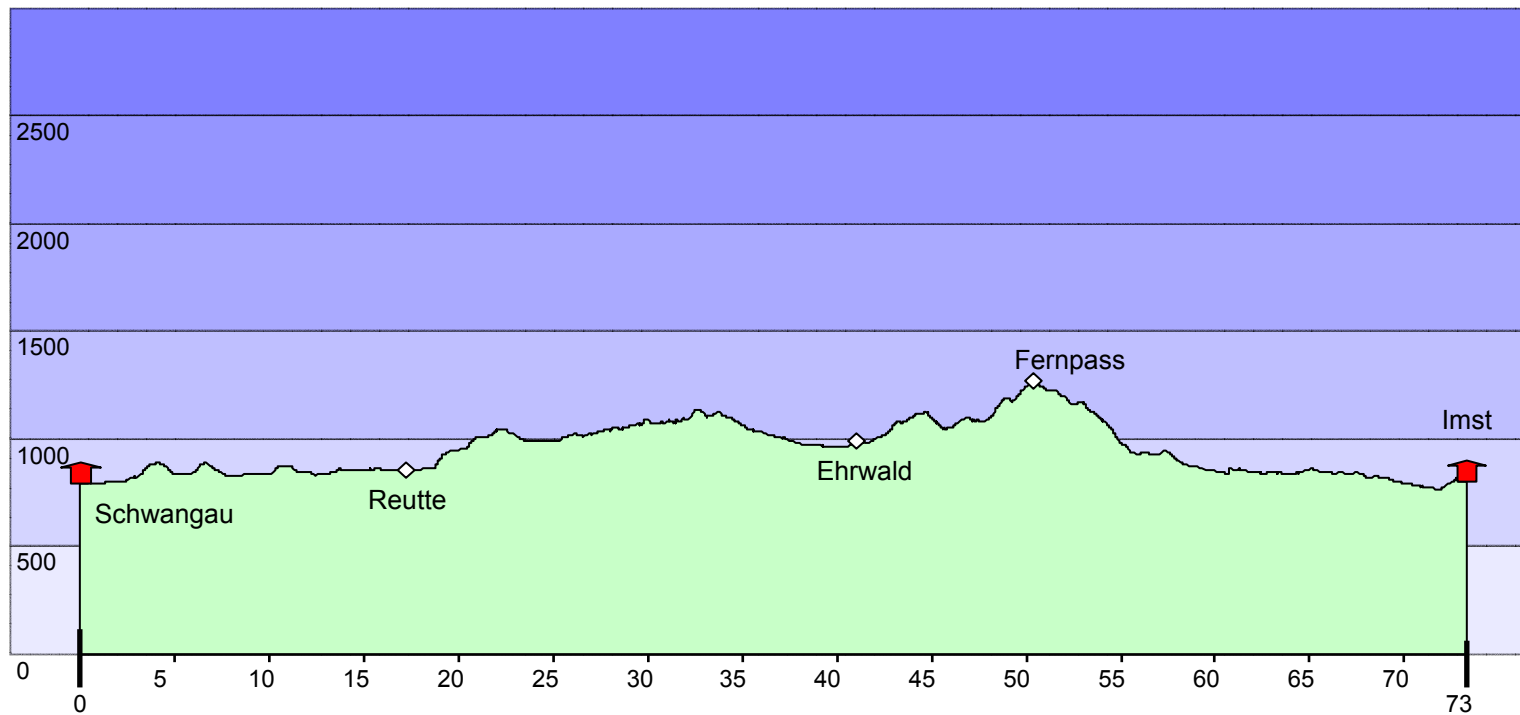


# TransAlp: Füssen - Gardasee / 2-Level // Variante I



1. Etappe: Schwangau - Imst

Kilometer: 73 // Höhenmeter: 1350

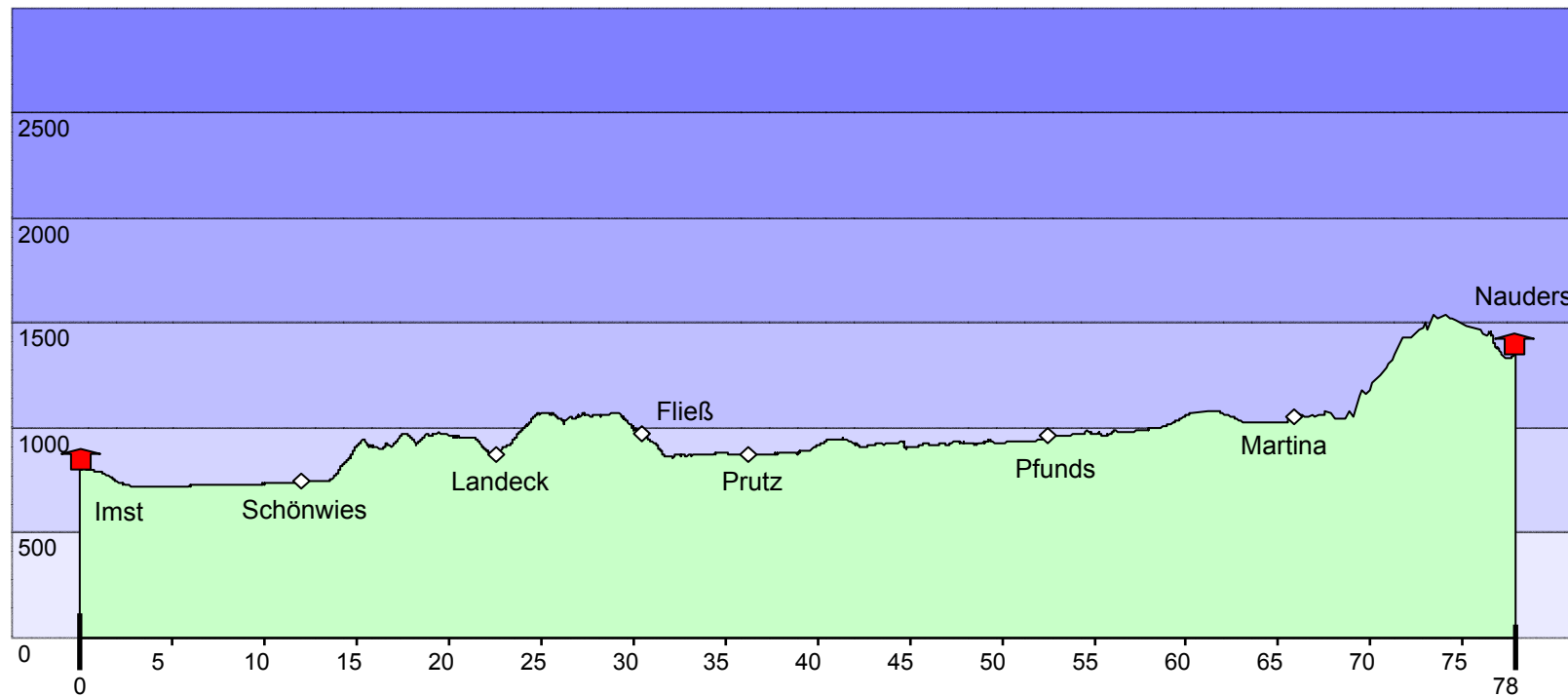


# TransAlp: Füssen - Gardasee / 2-Level // Variante I



2. Etappe: Imst - Nauders

Kilometer: 78 // Höhenmeter: 1496

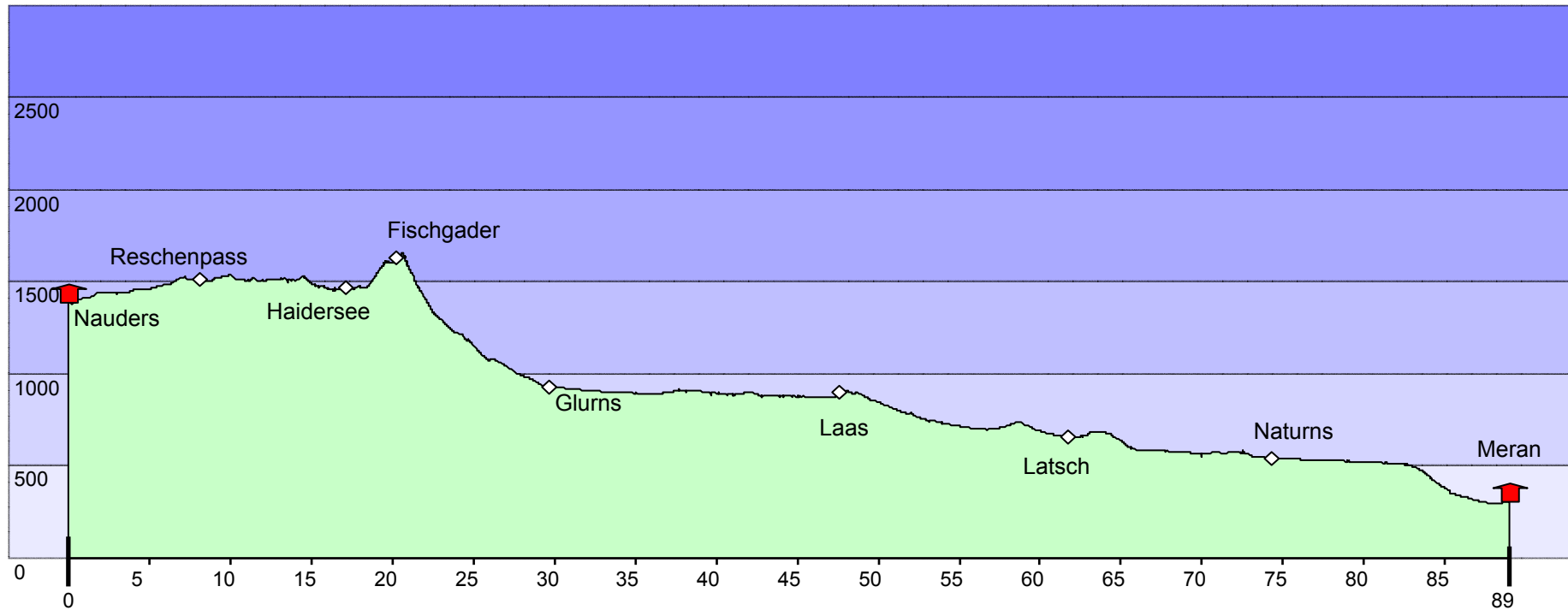


# TransAlp: Füssen - Gardasee / 2-Level // Variante I



3. Etappe: Nauders - Meran

Kilometer: 89 // Höhenmeter: 796

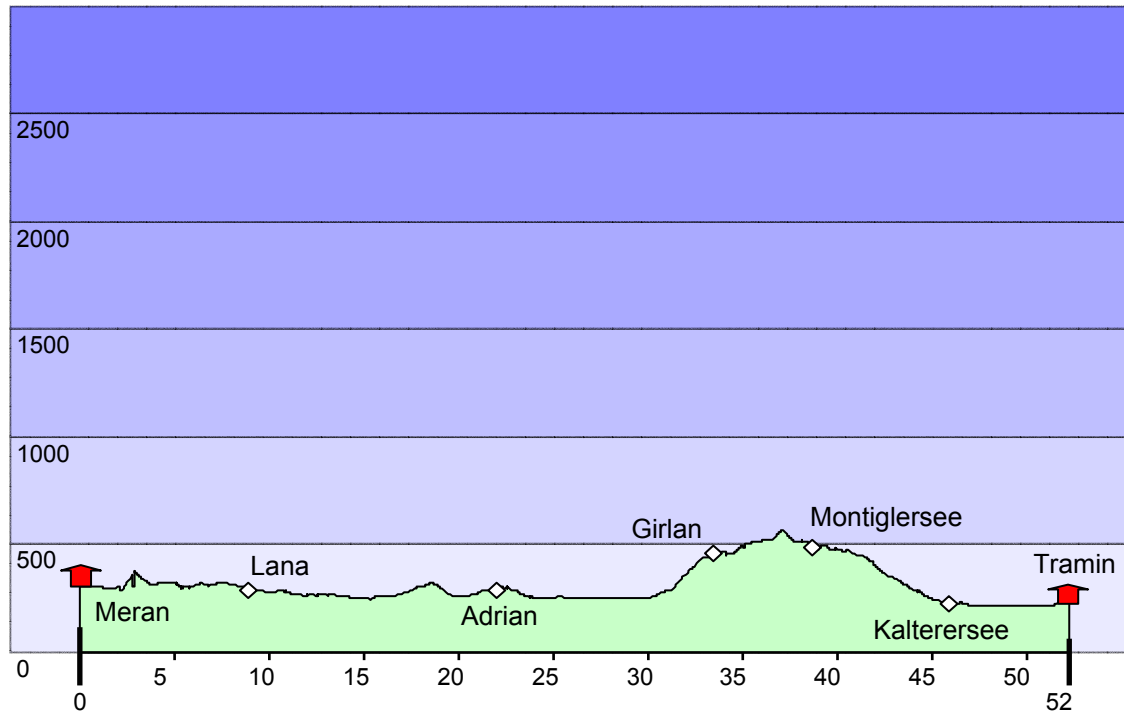


# TransAlp: Füssen - Gardasee / 2-Level // Variante I



4. Etappe: Meran - Tramin

Kilometer: 52 // Höhenmeter: 750

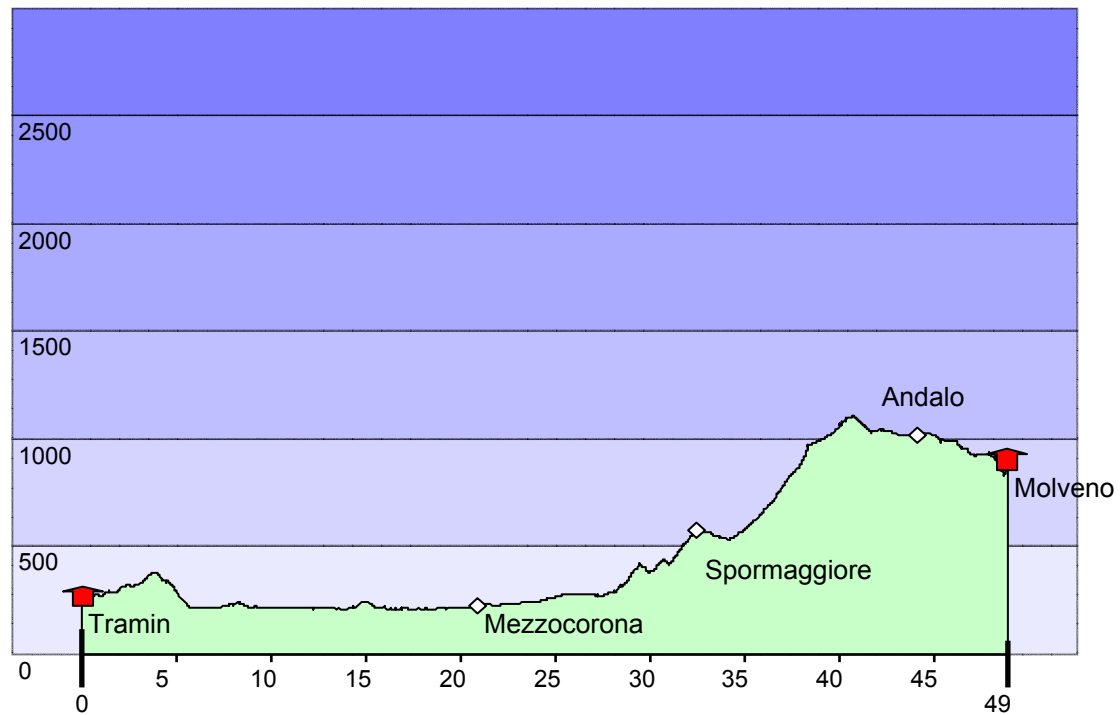


# TransAlp: Füssen - Gardasee / 2-Level // Variante I



5. Etappe: Tramin - Molveno

Kilometer: 49 // Höhenmeter: 1334



# TransAlp: Füssen - Gardasee / 2-Level // Variante I



6. Etappe: Molveno - Gardasee

Kilometer: 52 // Höhenmeter: 460

