

# GPS: TransEngadin - FlowTrails

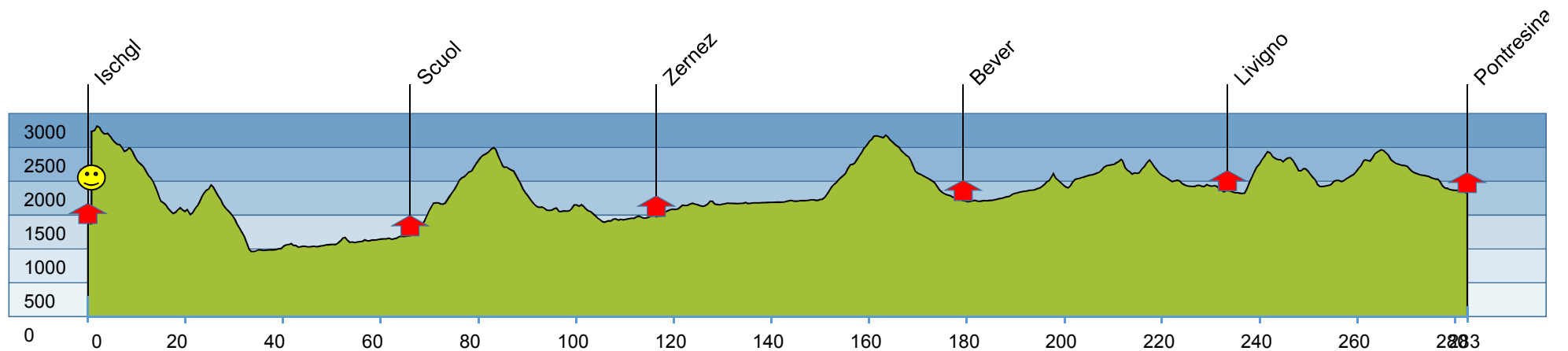


## Tourprofil

Ischgl - Pontresina

Gesamtkilometer: 283 km

Höhenmeter gesamt: 7390



# GPS: TransEngadin - FlowTrails

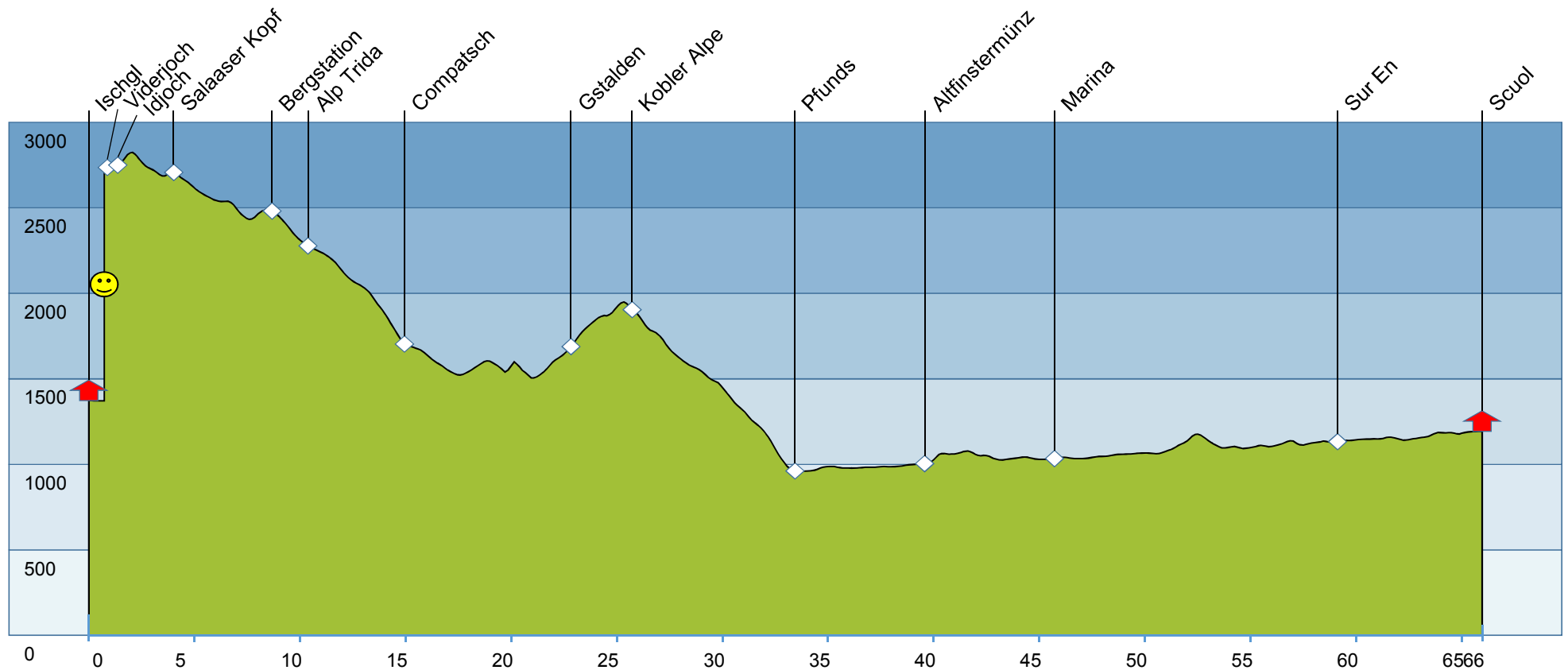


## 1. Etappe

Ischgl - Scuol

Tageskilometer: 66 km

Höhenmeter: 1370



# GPS: TransEngadin - FlowTrails

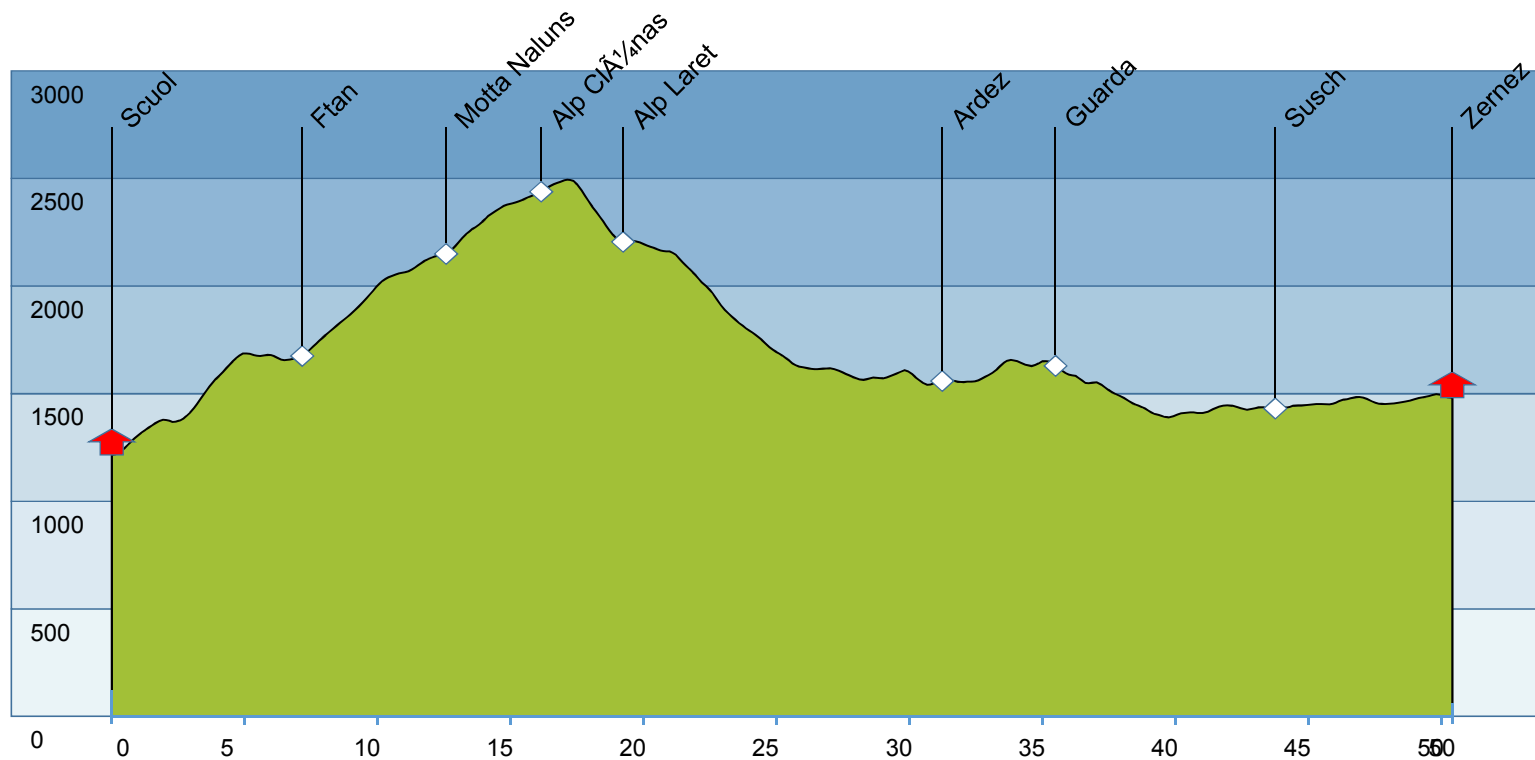


## 2. Etappe

Scuol - Zernez

Tageskilometer: 50 km

Höhenmeter: 1790



# GPS: TransEngadin - FlowTrails

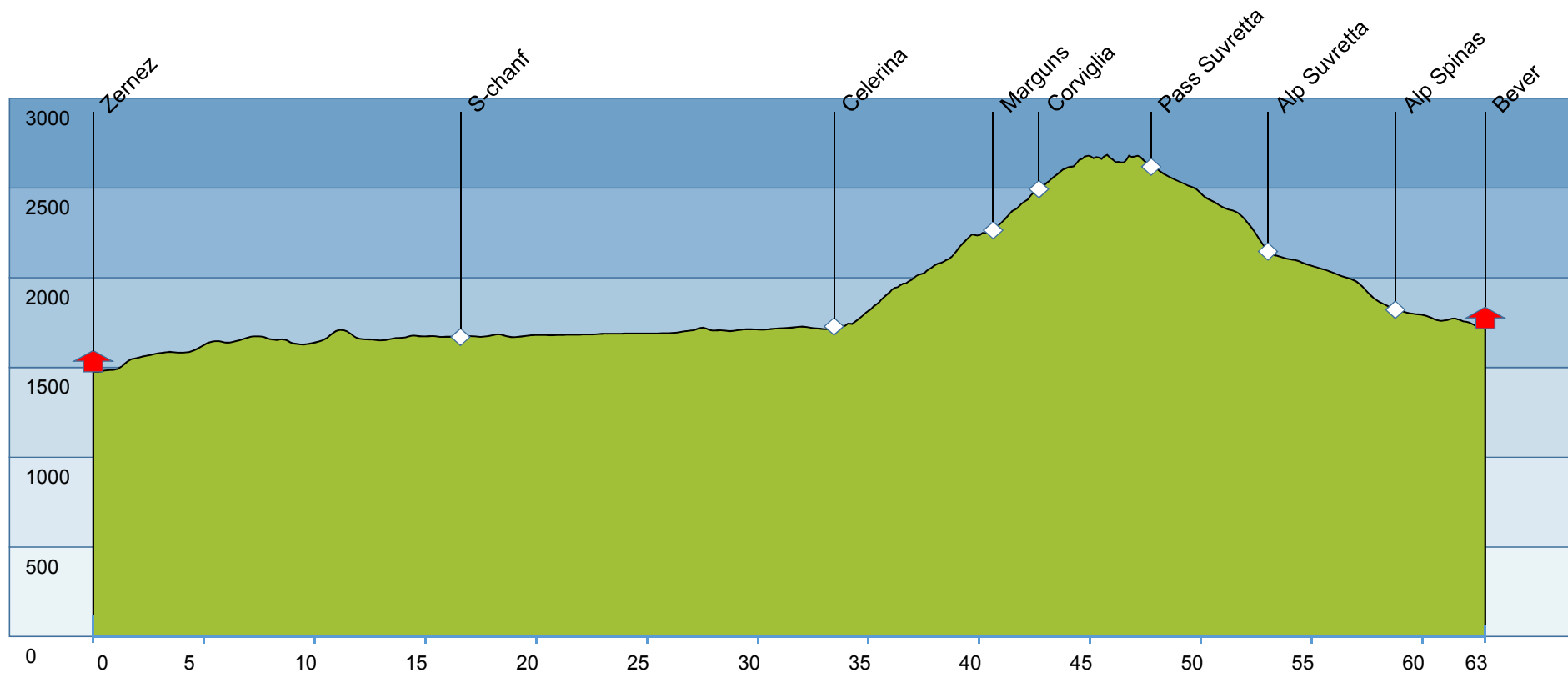


## 3. Etappe

Zernez - Bever

Tageskilometer: 63 km

Höhenmeter: 1560



# GPS: TransEngadin - FlowTrails

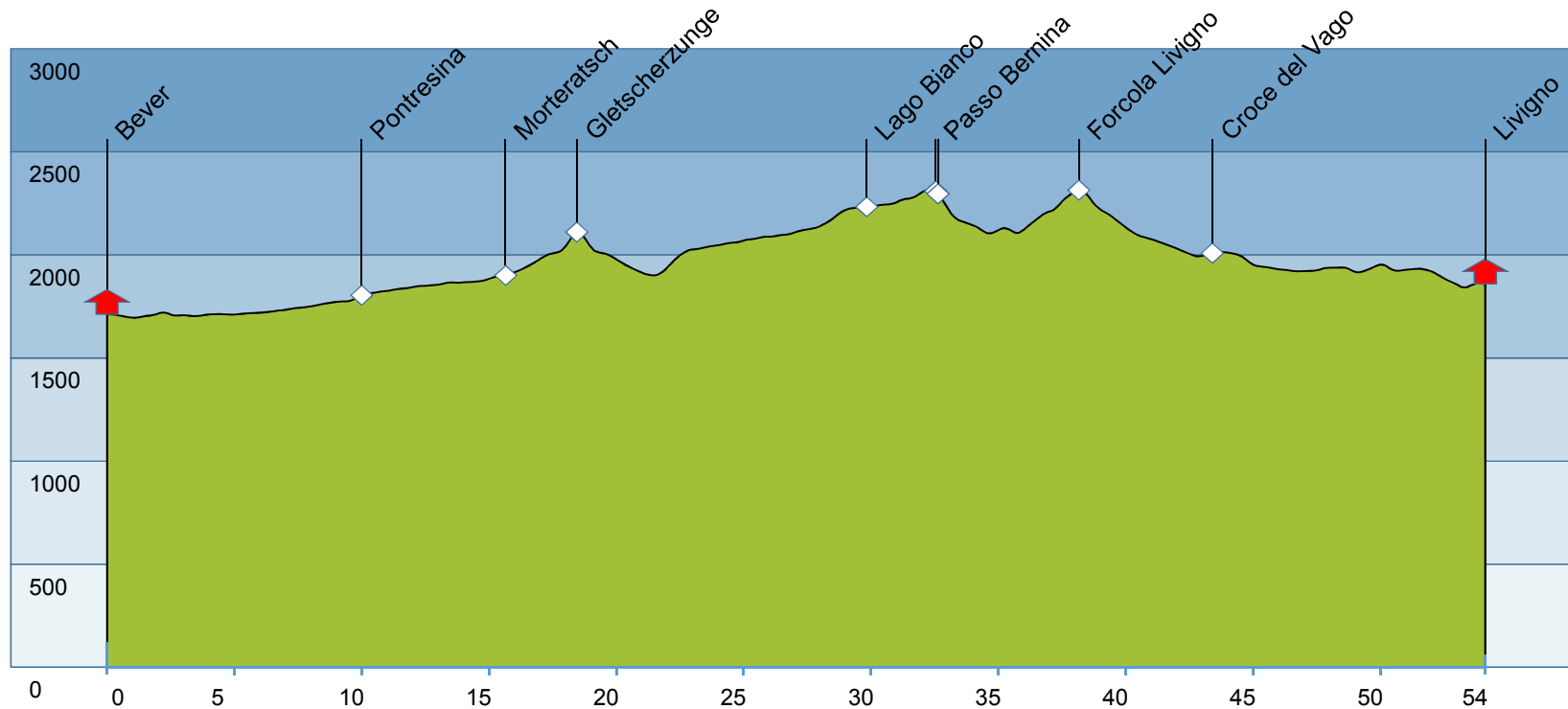


## 4. Etappe

Bever - Livigno

Tageskilometer: 54 km

Höhenmeter: 1290



# GPS: TransEngadin - FlowTrails



## 5. Etappe

Livigno - Pontresina

Tageskilometer: 49 km

Höhenmeter: 1380

