

TransAp-Light: Ehrwald-Gardasee | Variante I

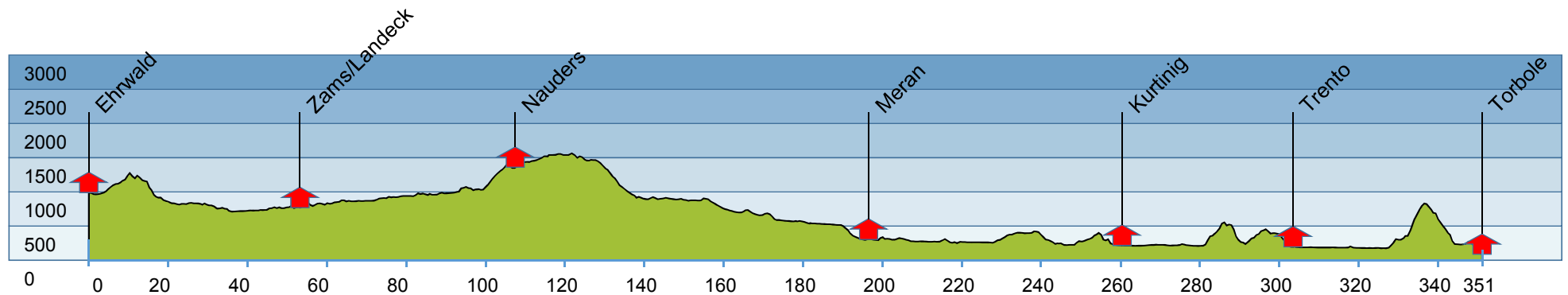


Tourprofil

Ehrwald - Torbole

Gesamtkilometer: 351 km

Höhenmeter gesamt: 4200



TransAp-Light: Ehrwald-Gardasee | Variante I

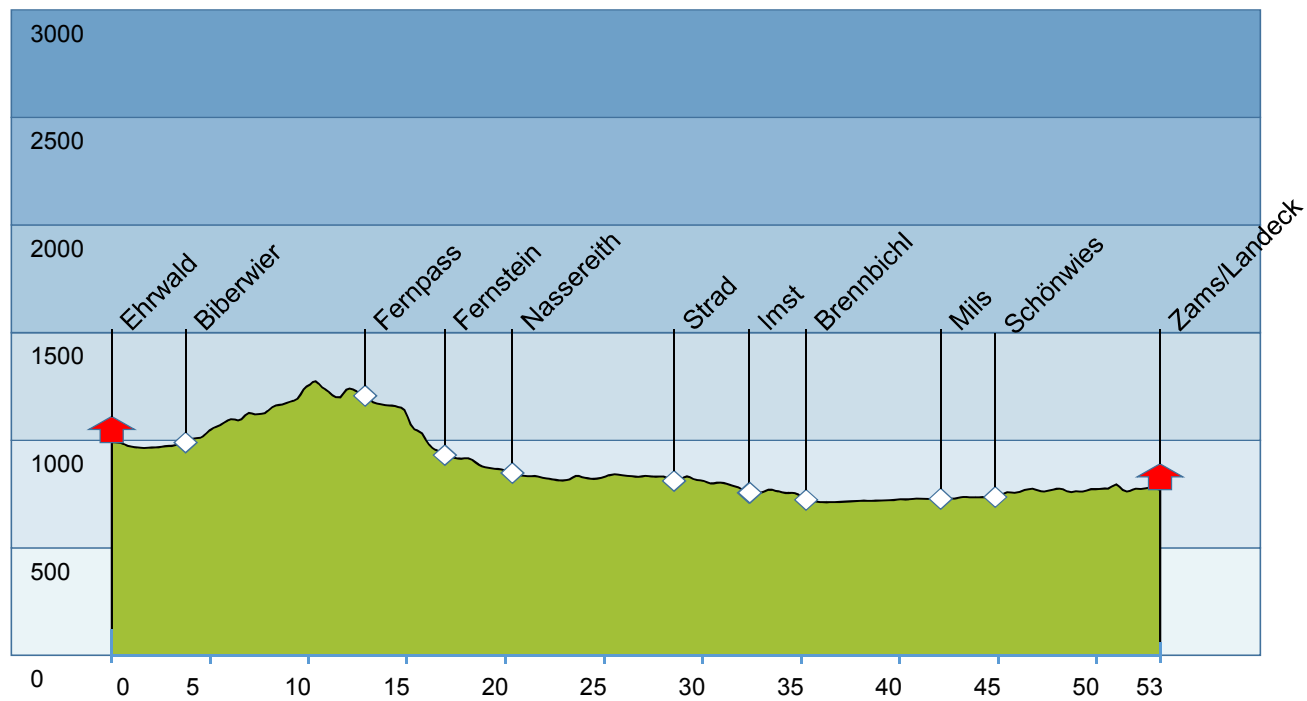


1. Etappe

Ehrwald - Zams/Landeck

Tageskilometer: 53 km

Höhenmeter: 590



TransAp-Light: Ehrwald-Gardasee | Variante I

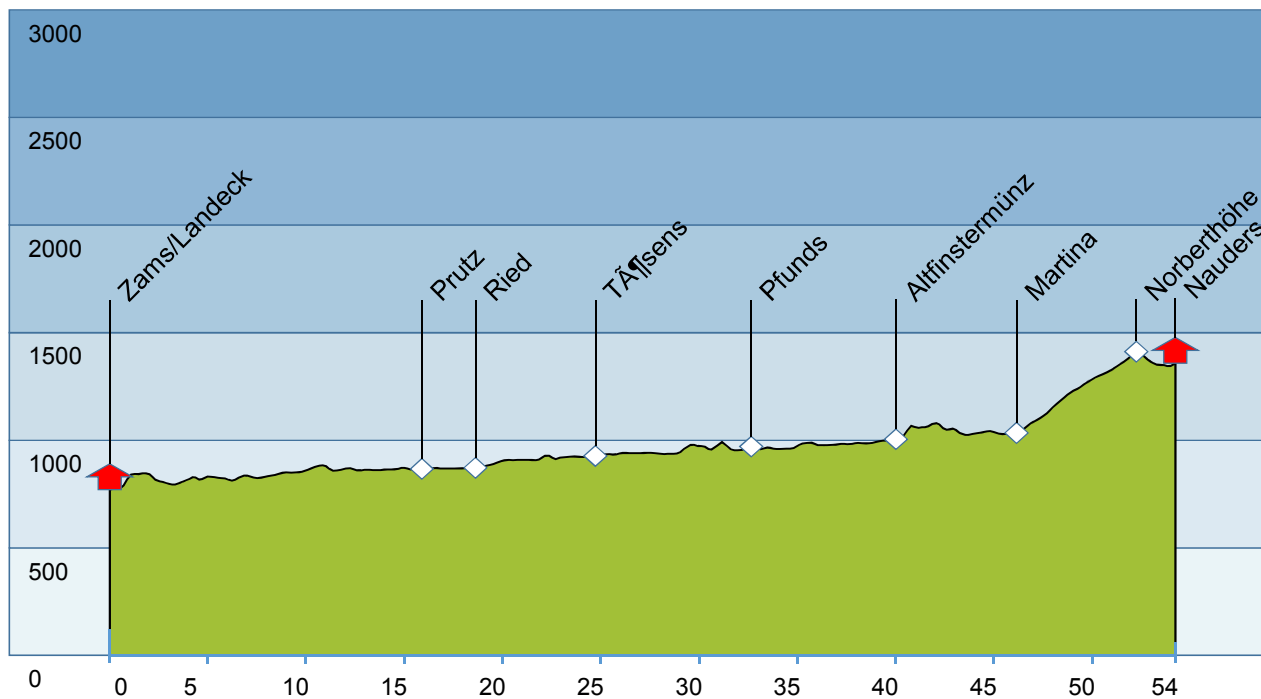


2. Etappe

Zams/Landeck - Nauders

Tageskilometer: 54 km

Höhenmeter: 970

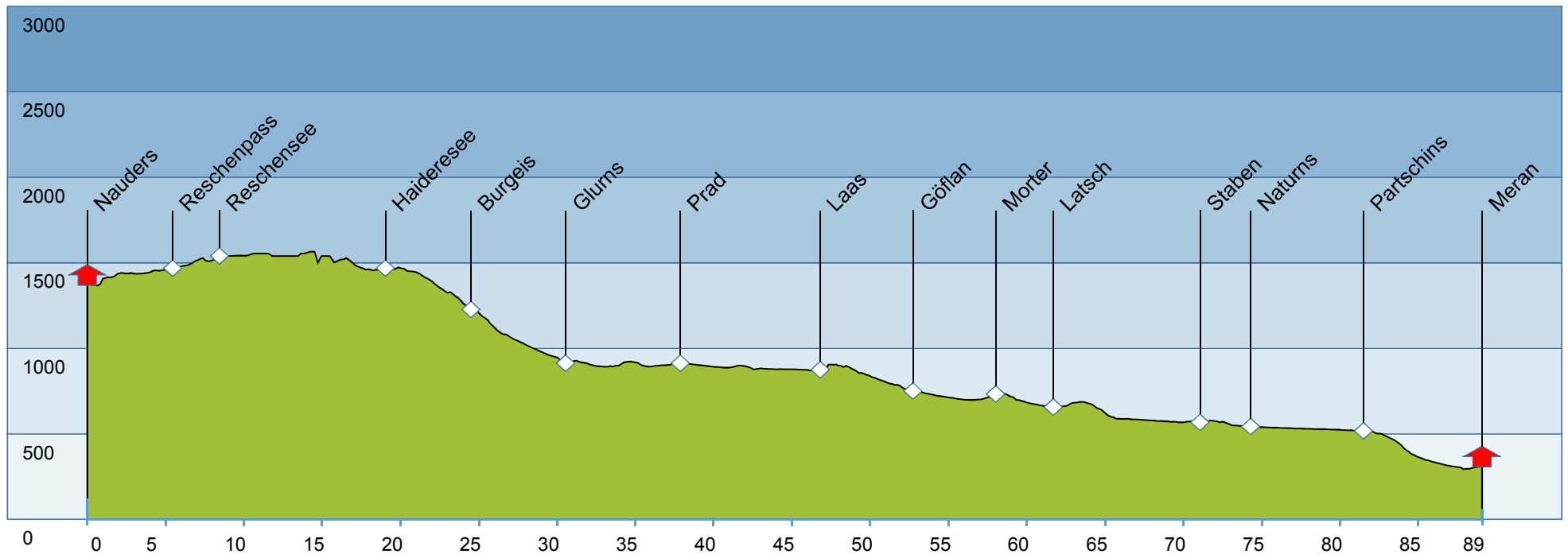


3. Etappe

Nauders - Meran

Tageskilometer: 89 km

Höhenmeter: 430



TransAp-Light: Ehrwald-Gardasee | Variante I

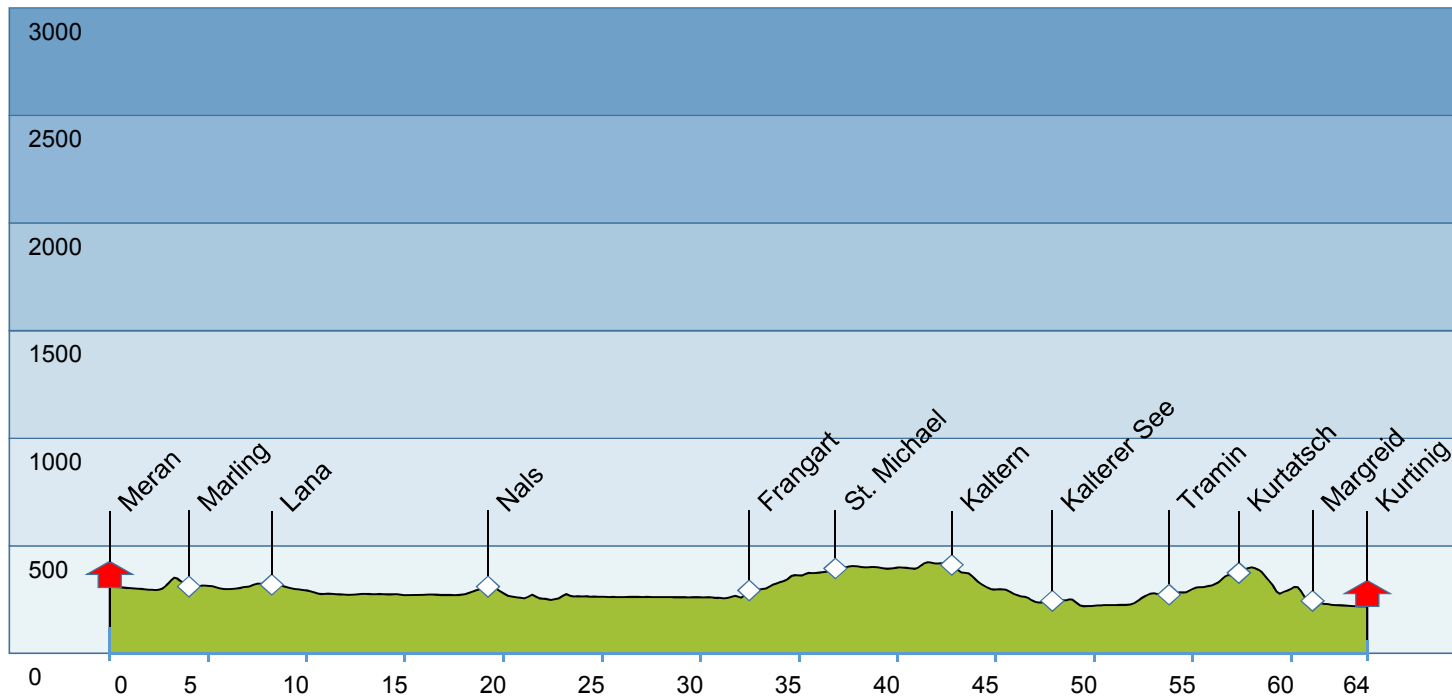


4. Etappe

Meran - Kurtinig

Tageskilometer: 64 km

Höhenmeter: 640



TransAp-Light: Ehrwald-Gardasee | Variante I

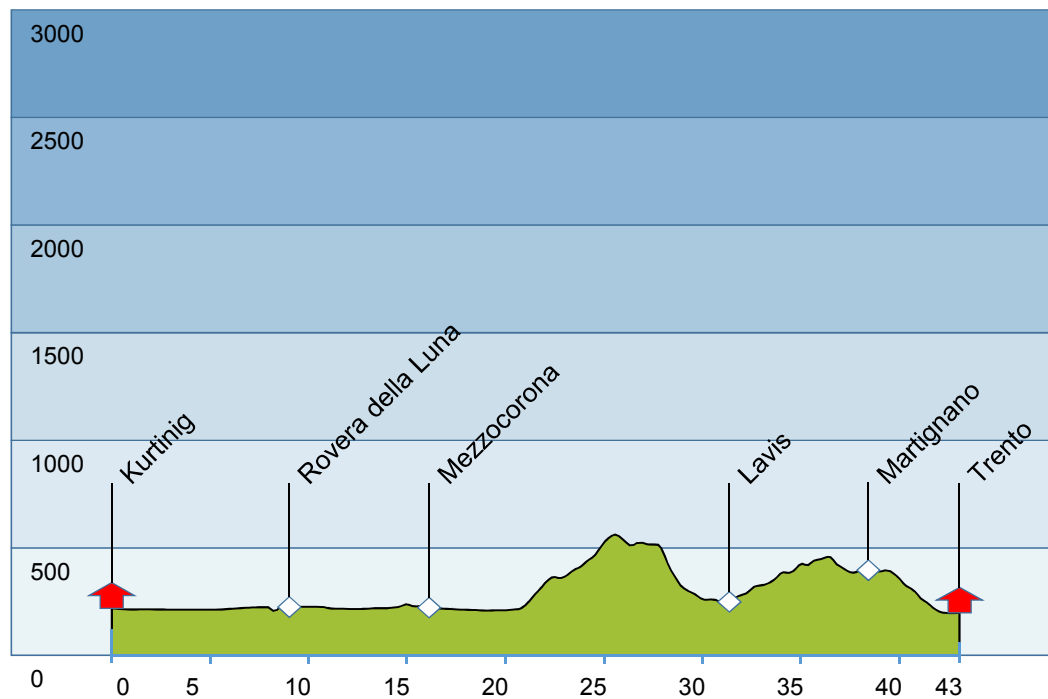


5. Etappe

Kurtinig - Trento

Tageskilometer: 43 km

Höhenmeter: 760



TransAp-Light: Ehrwald-Gardasee | Variante I



6. Etappe

Trento - Torbole

Tageskilometer: 48 km

Höhenmeter: 710

